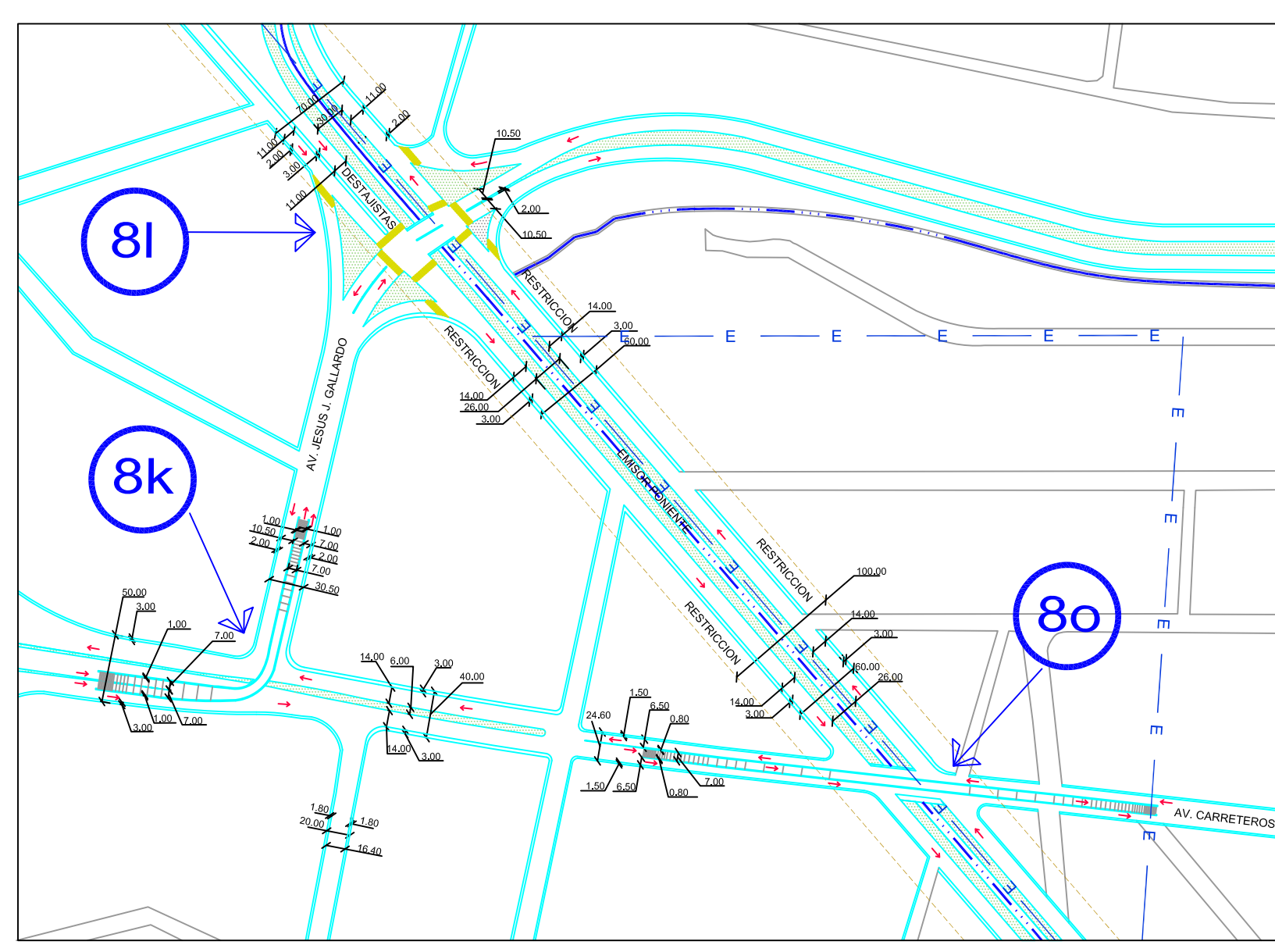
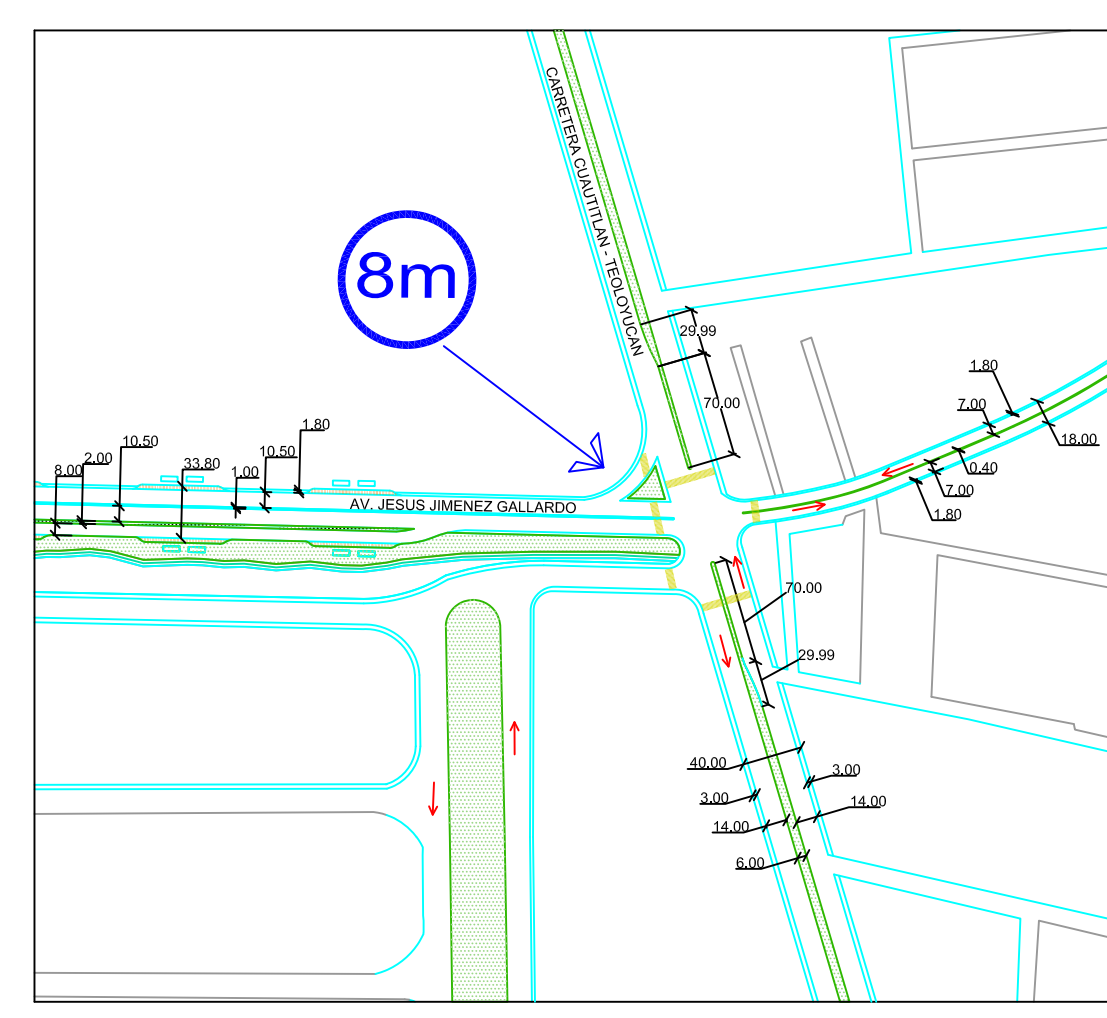


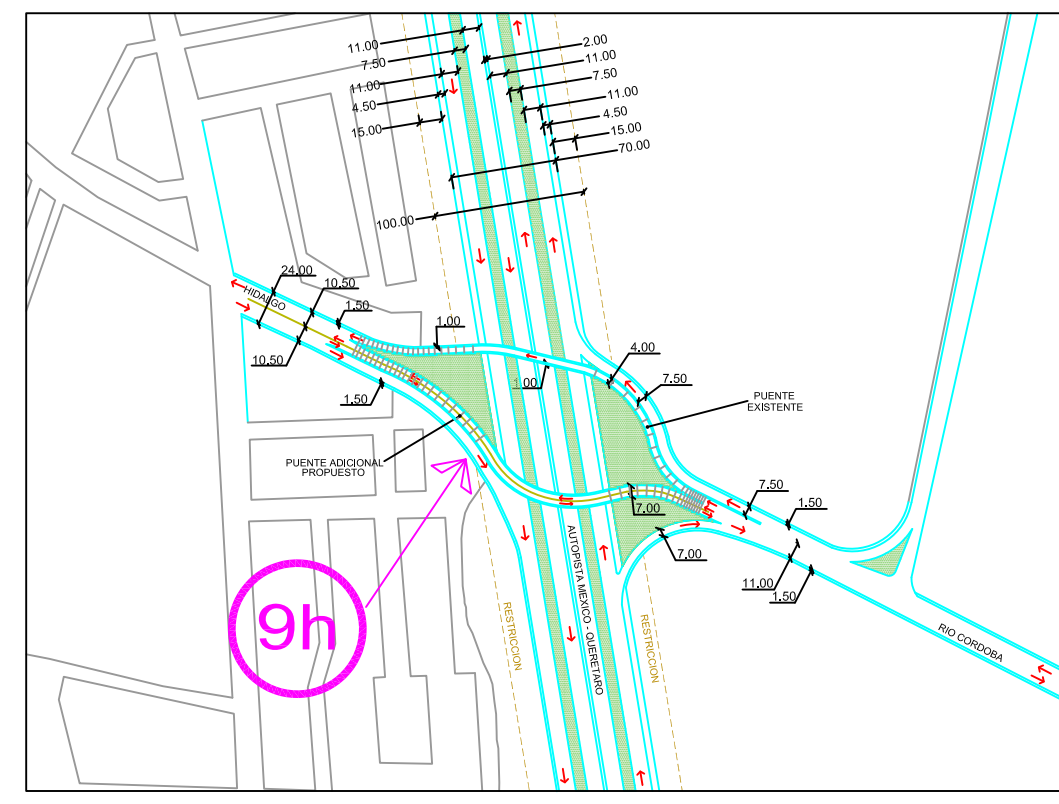
ADECUACIÓN VIAL 8c, 9c



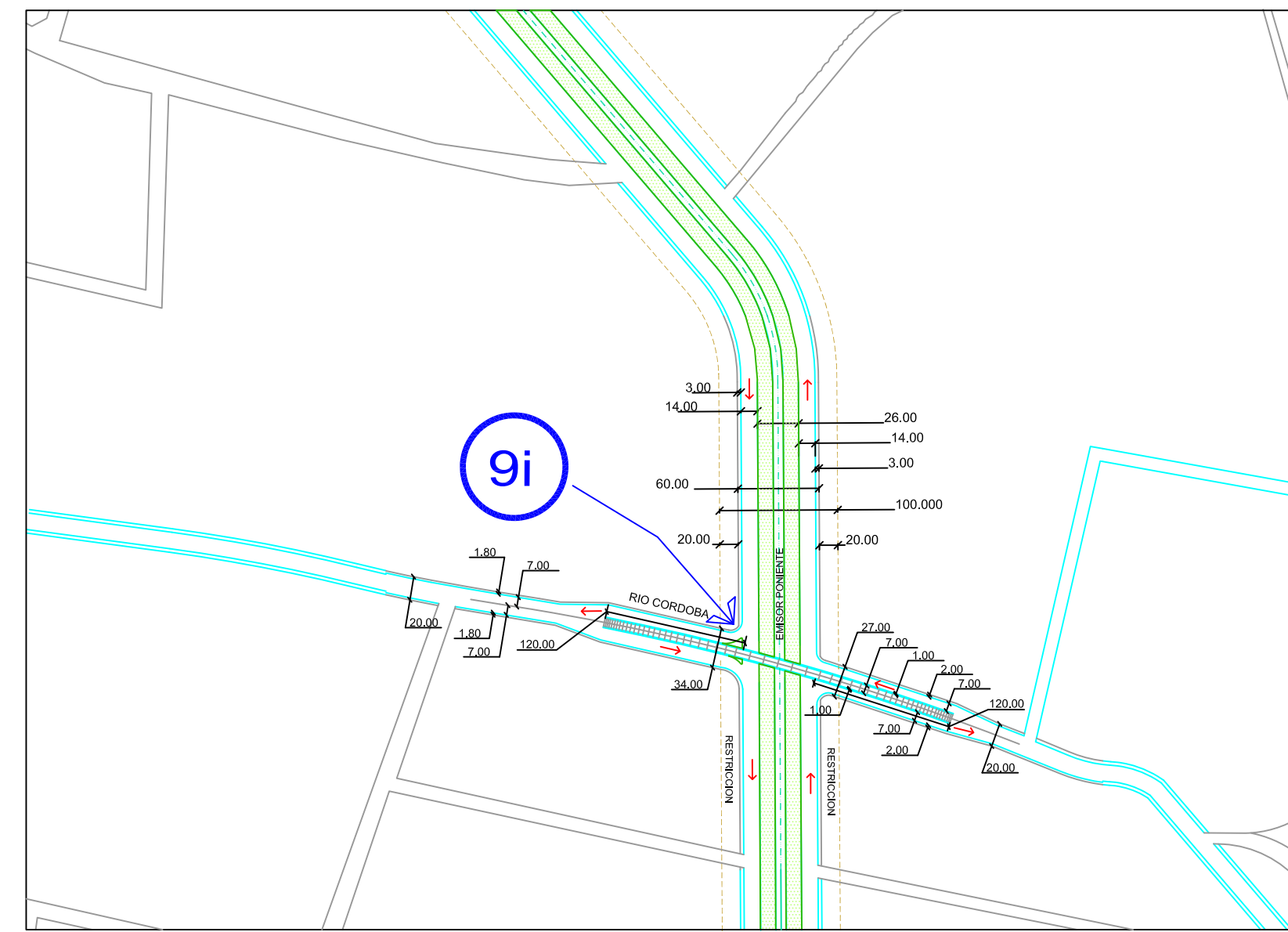
ADECUACIÓN VIAL 8l, 8k, 8o



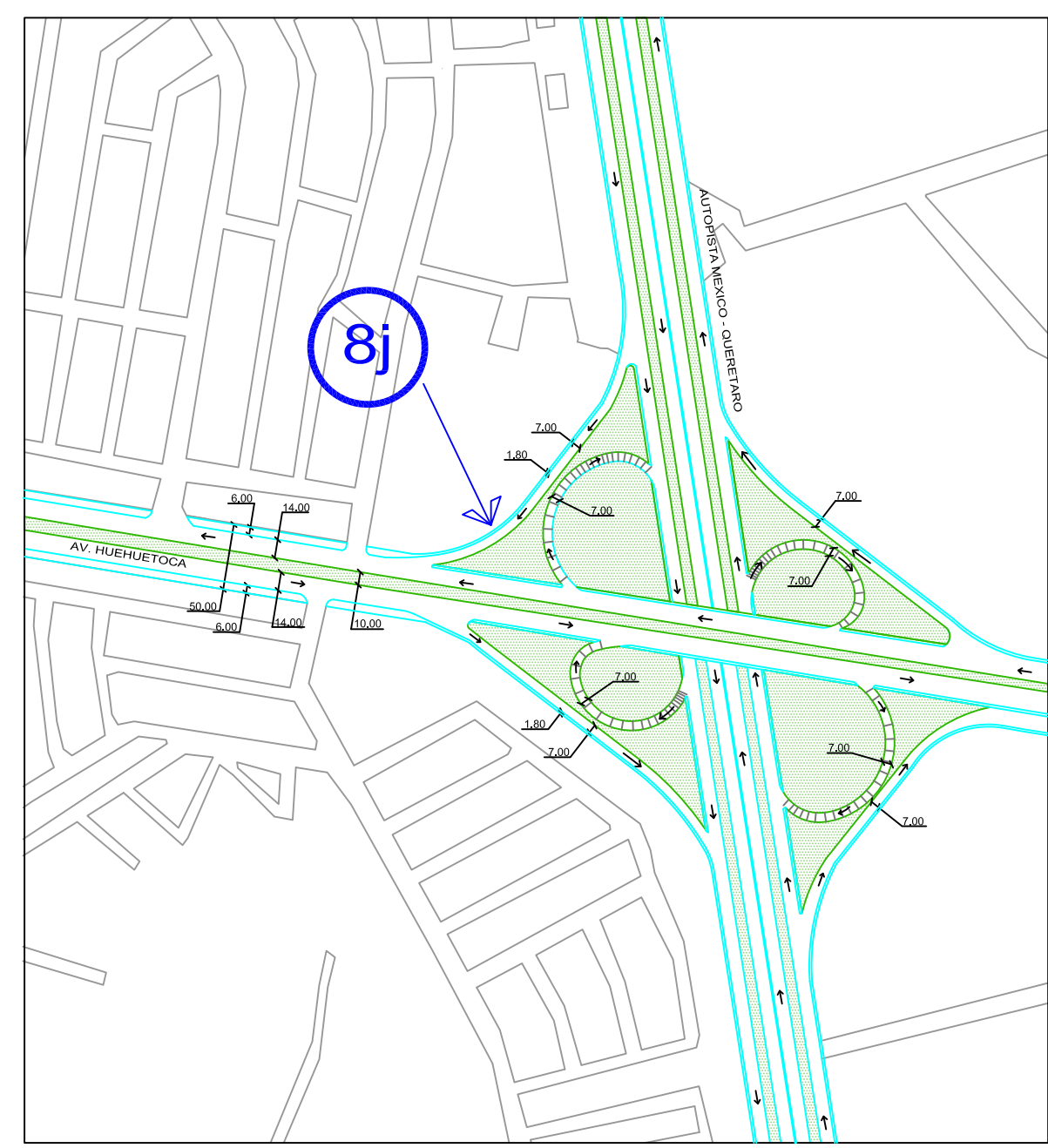
ADECUACIÓN VIAL 8m



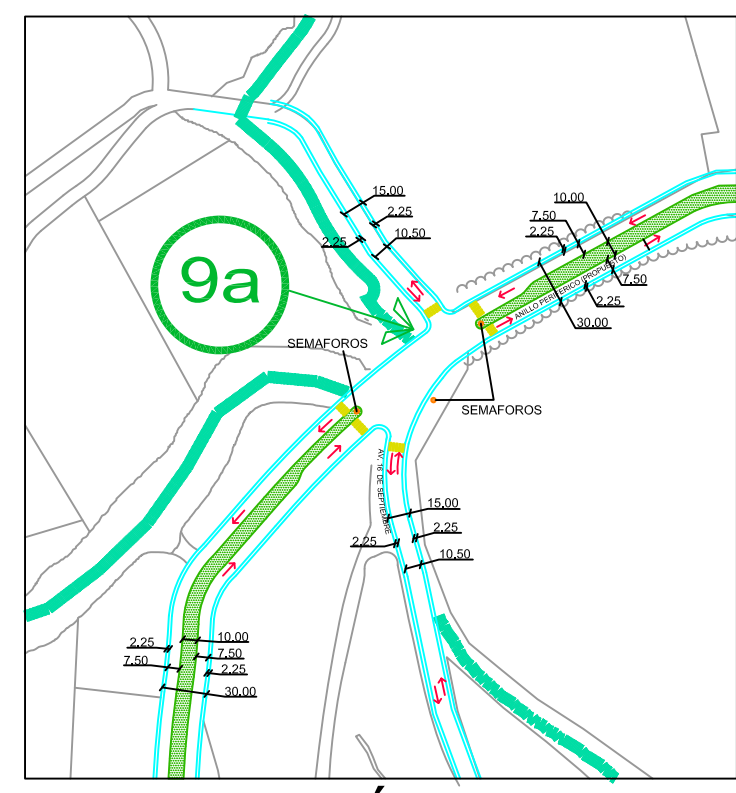
ADECUACIÓN VIAL 9h



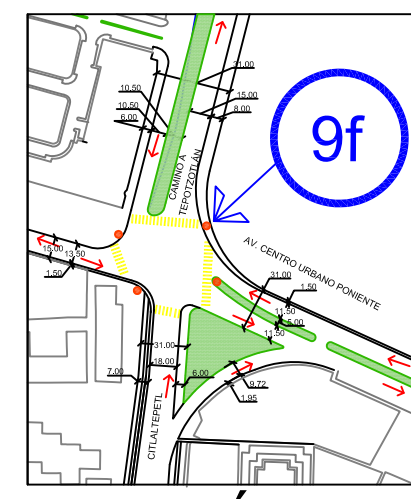
ADECUACIÓN VIAL 9i



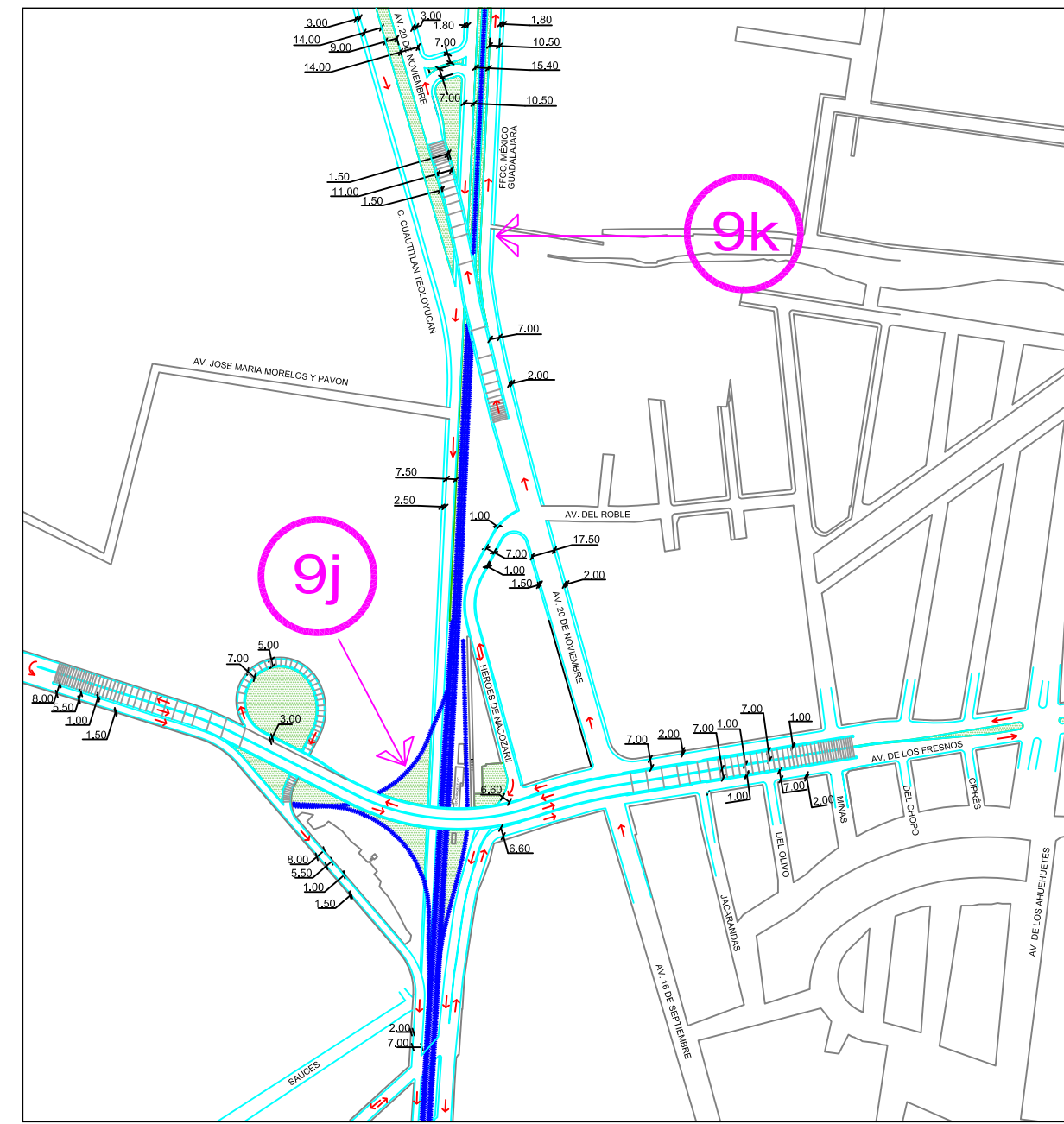
ADECUACIÓN VIAL 8j



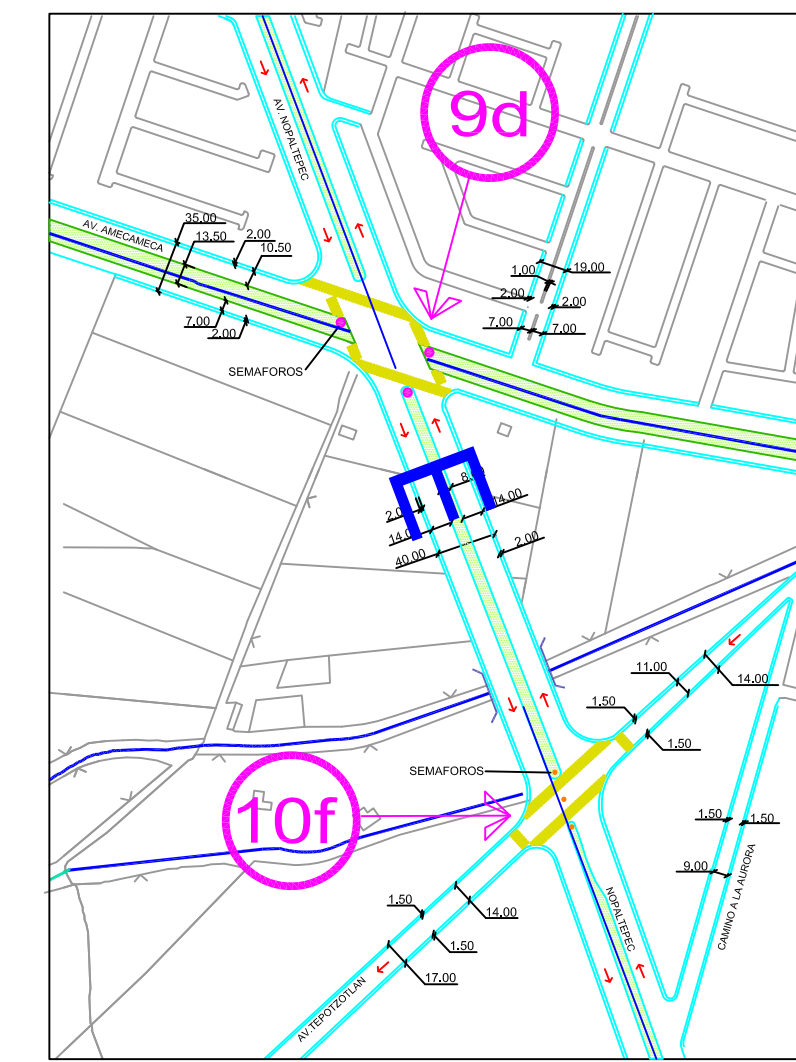
ADECUACIÓN VIAL 9a



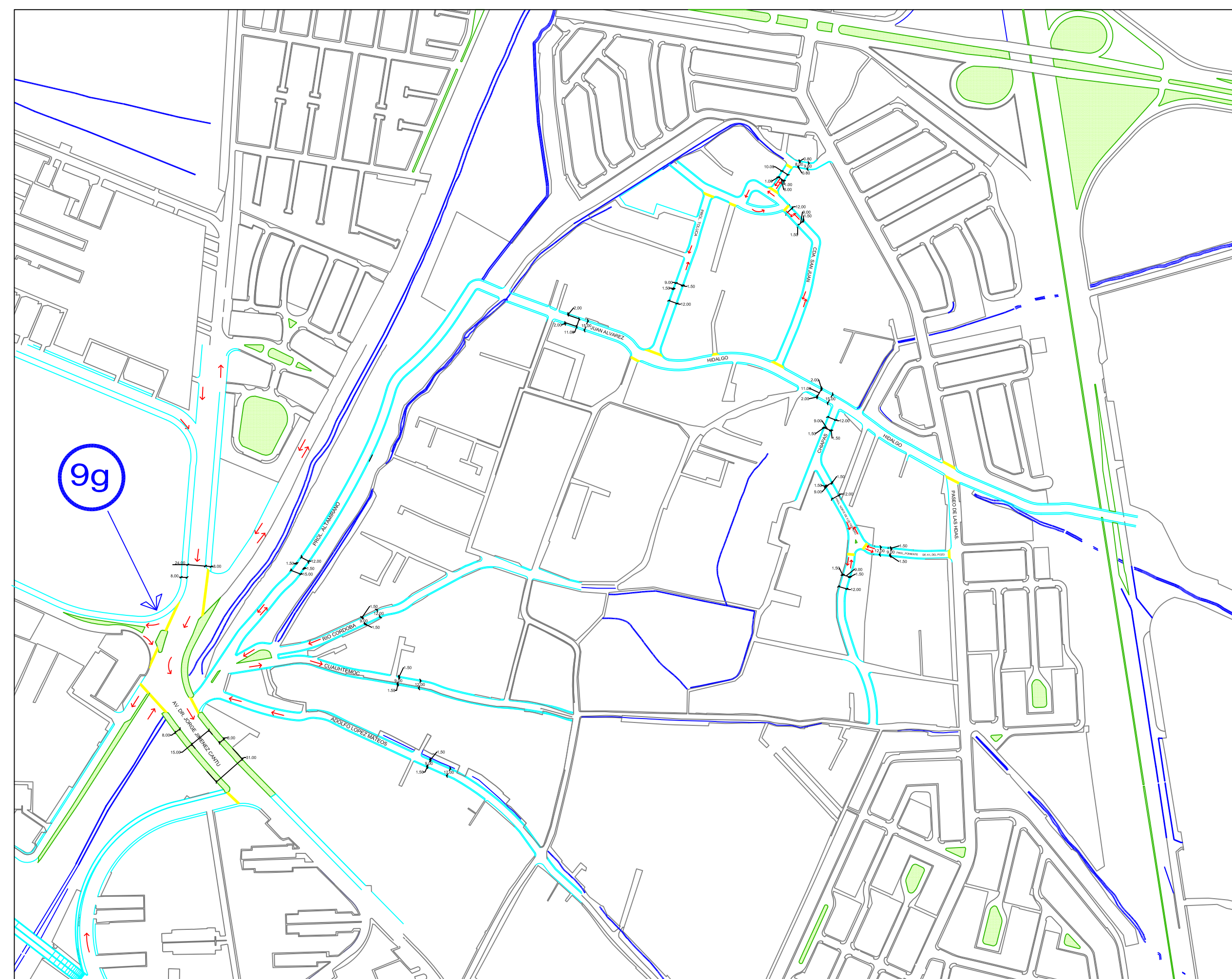
ADECUACIÓN VIAL 9f



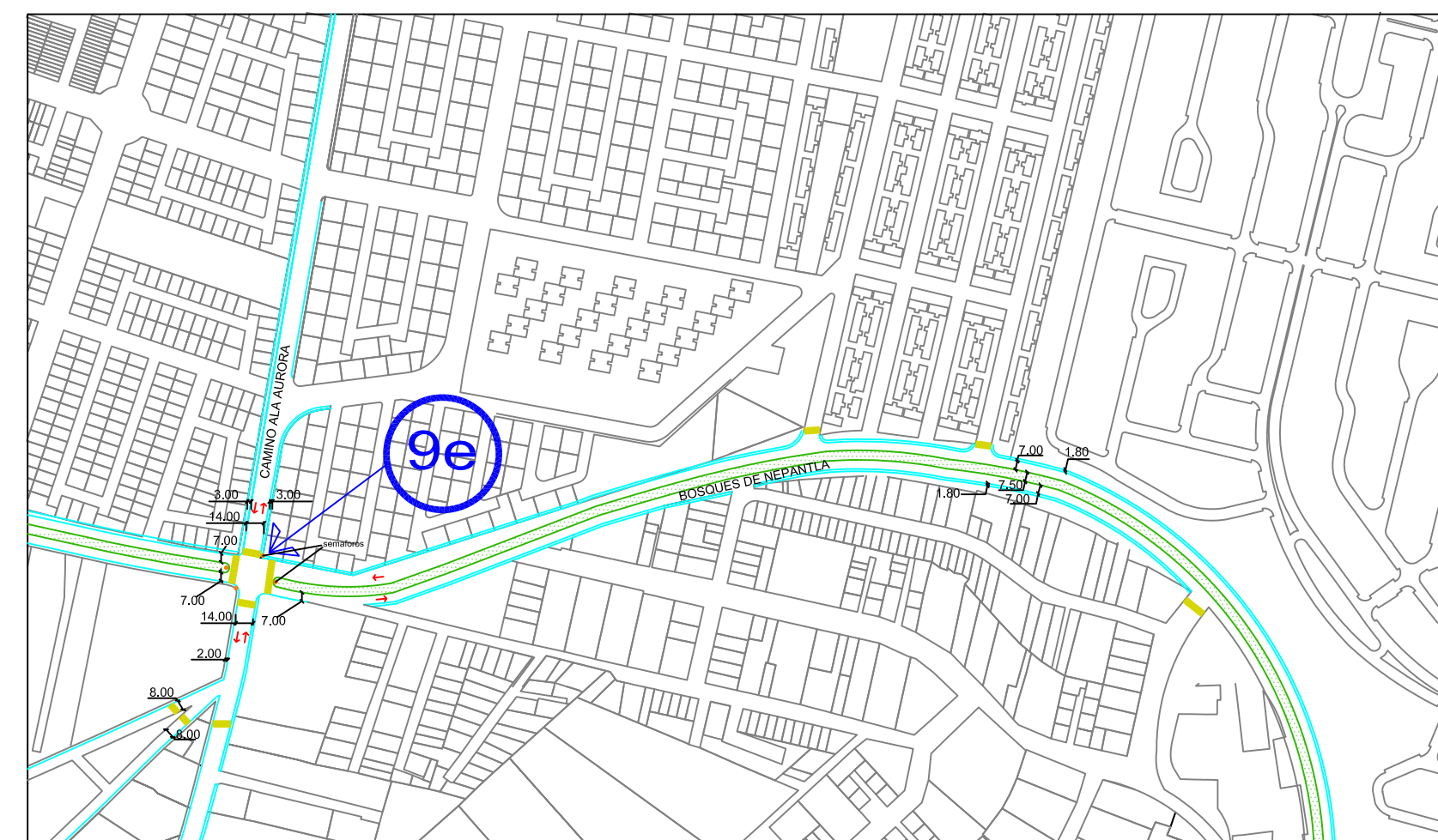
ADECUACIÓN VIAL 9j, 9k



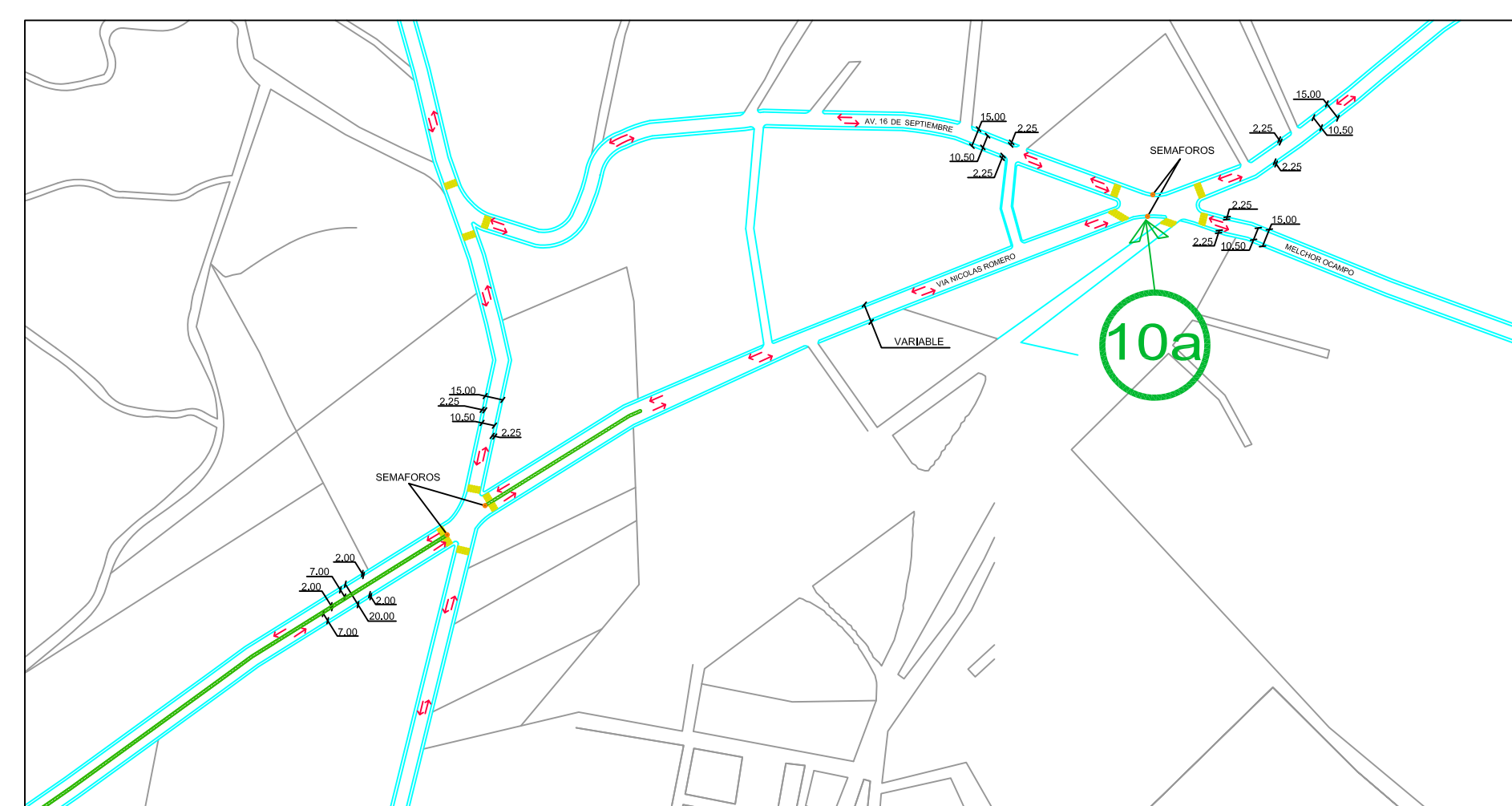
ADECUACIÓN VIAL 9d, 10f



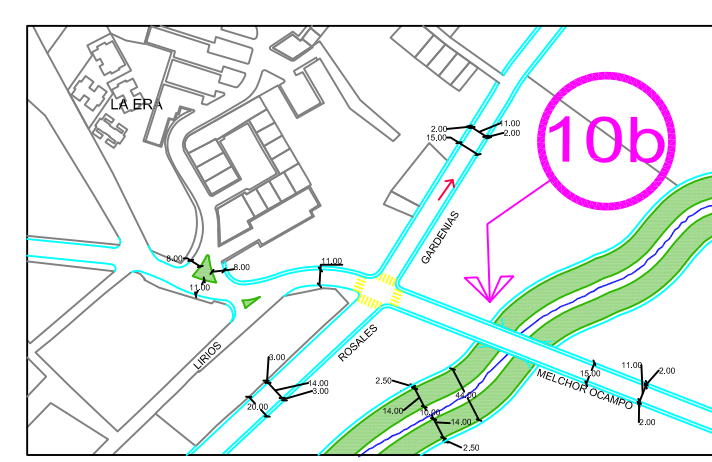
ADECUACIÓN VIAL 9g



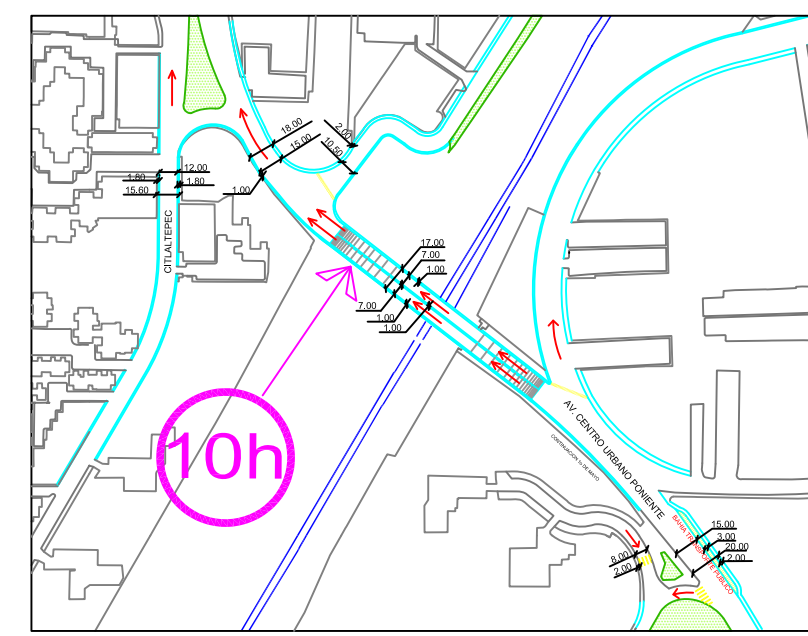
ADECUACIÓN VIAL 9e



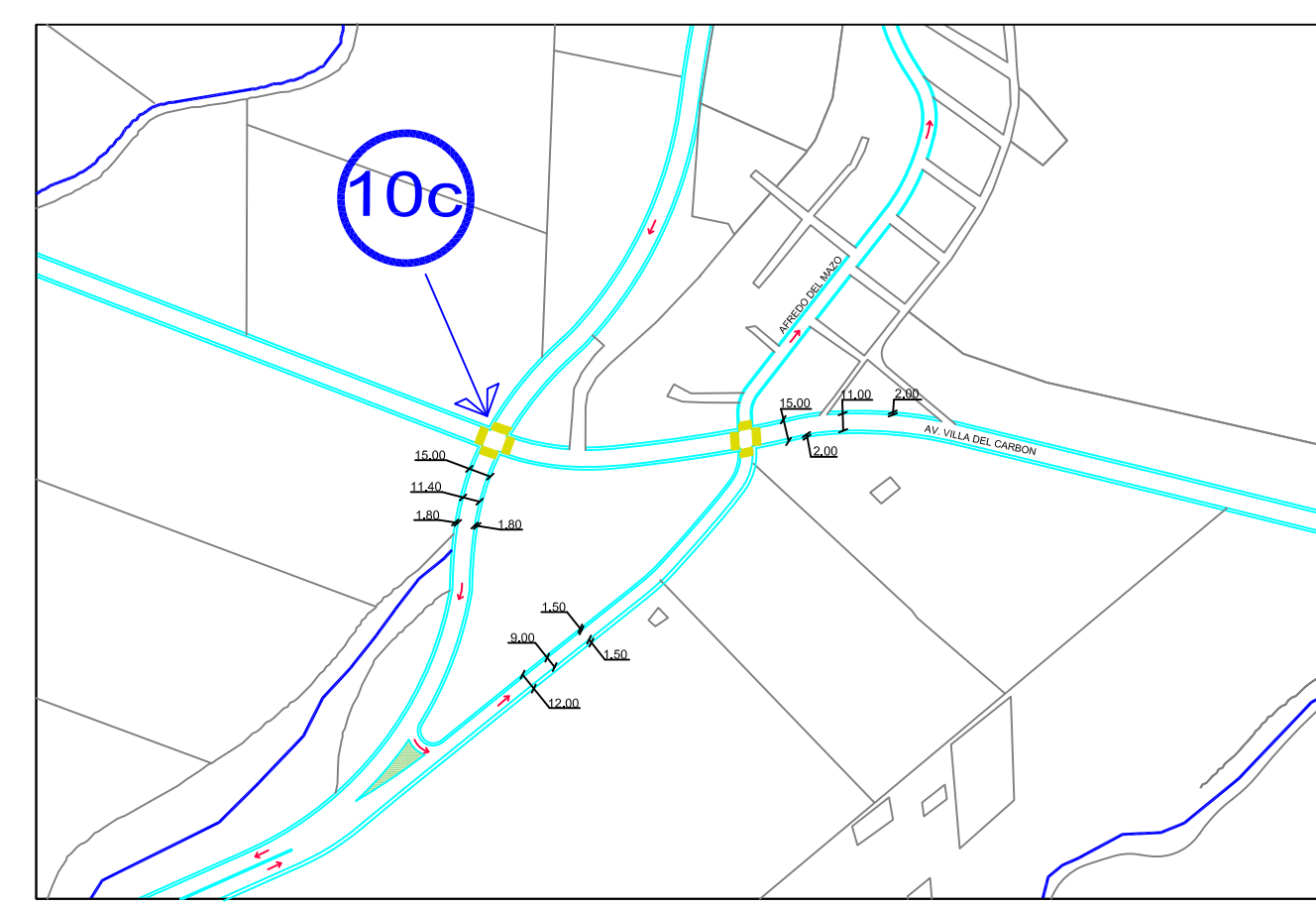
ADECUACIÓN VIAL 10a



ADECUACIÓN VIAL 10b



ADECUACIÓN VIAL 10h

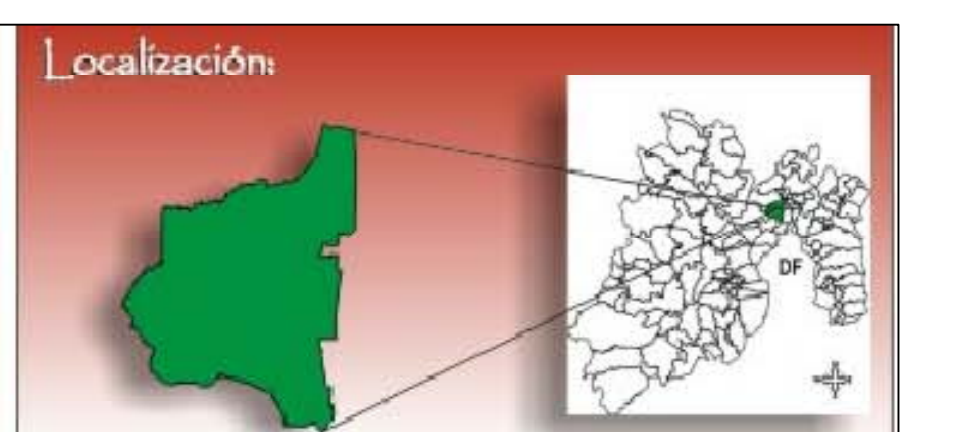
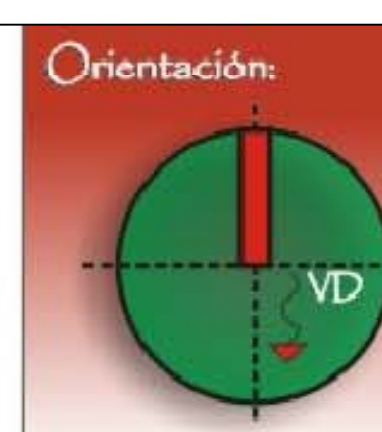
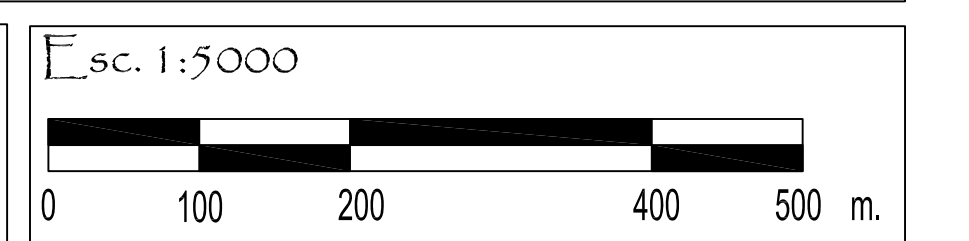


ADECUACIÓN VIAL 10c

SIMBOLOGÍA TEMÁTICA:

Simbología Básica:		
	Limite Municipal	
	Traza urbana	
	Vialidad regional	
	Vialidad primaria	
	Vialidad secundaria	
	Via férrea	
	Línea energía eléctrica	
	Ducto	
	Cuerpo de agua	
	Rio	
	Canal	
	Escorrentio	
	Curva de nivel	

Fecha:
AGOSTO-2012



Nombre del plano:

DETALLES DE ADECUACIONES VIALES

Clave:

E-3B
2 / 7