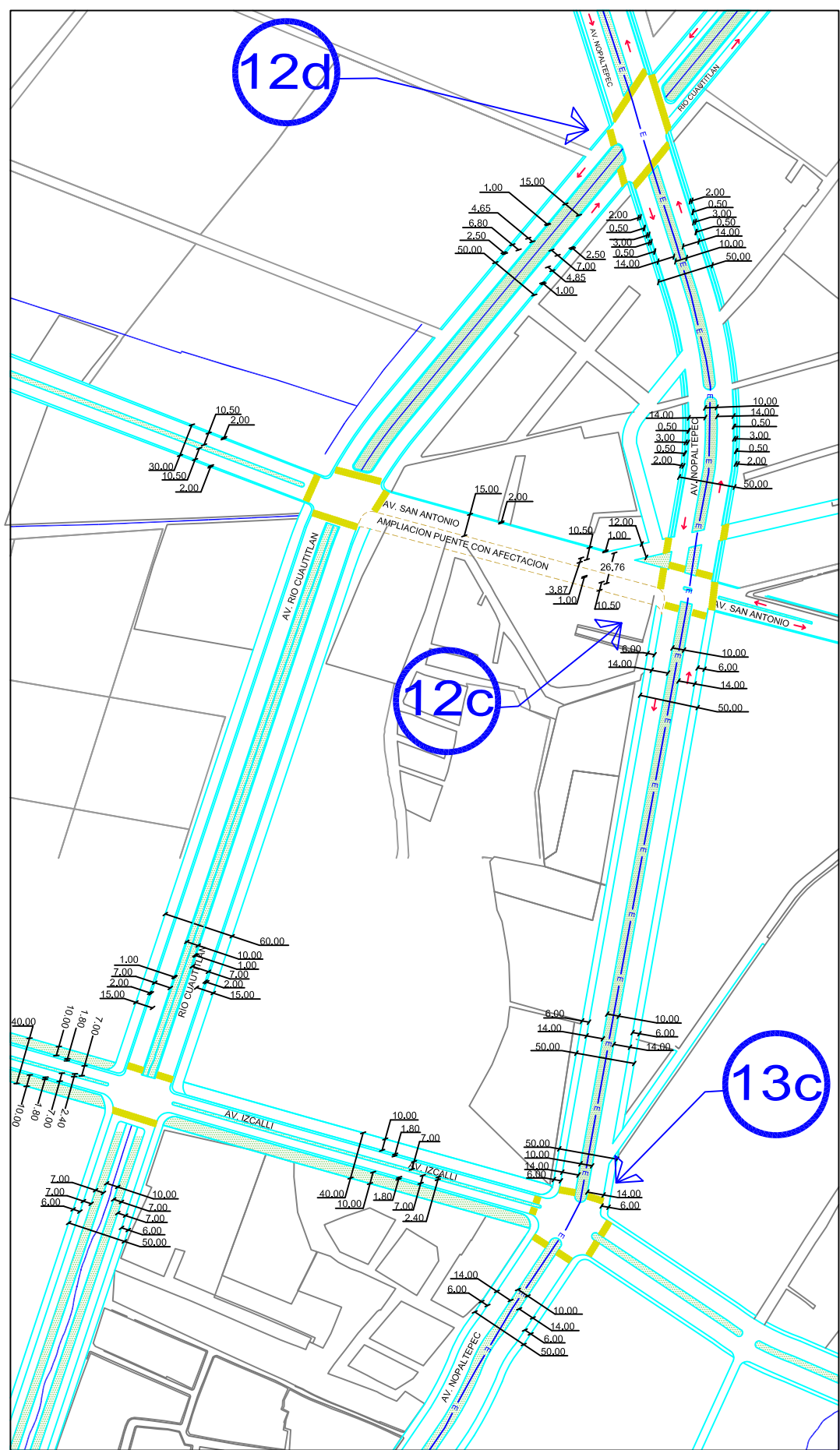
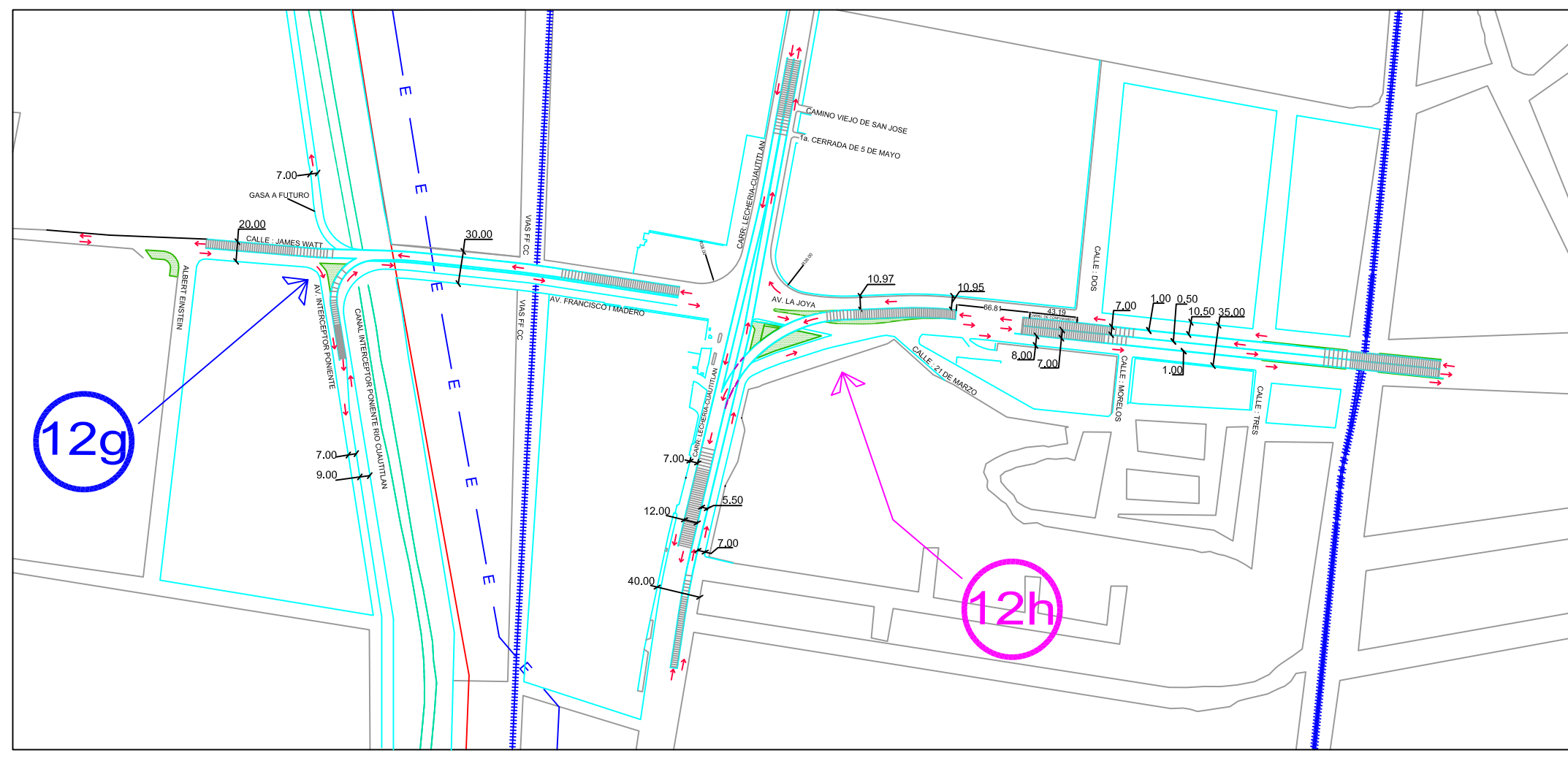


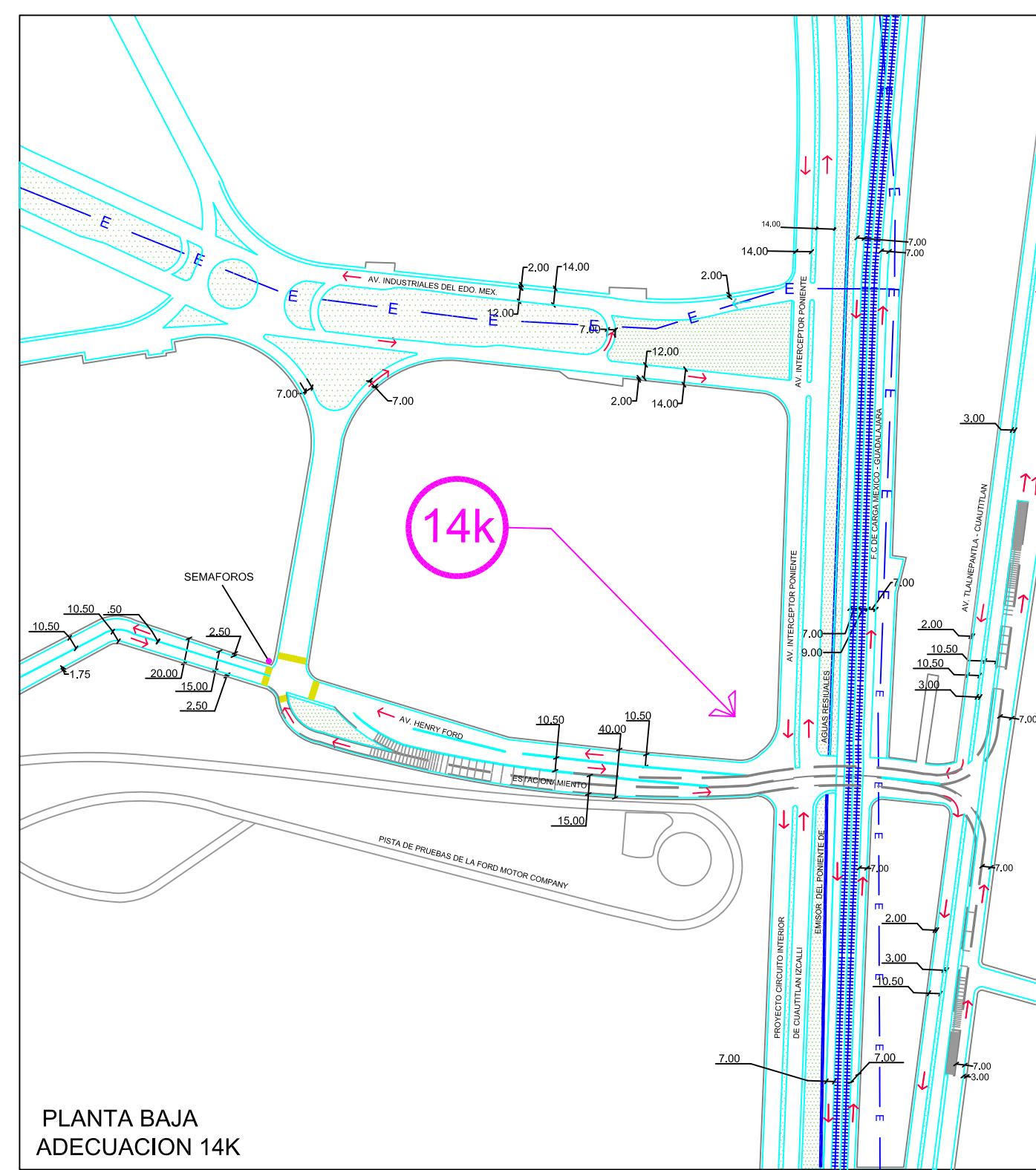
SIMBOLOGÍA TEMÁTICA:



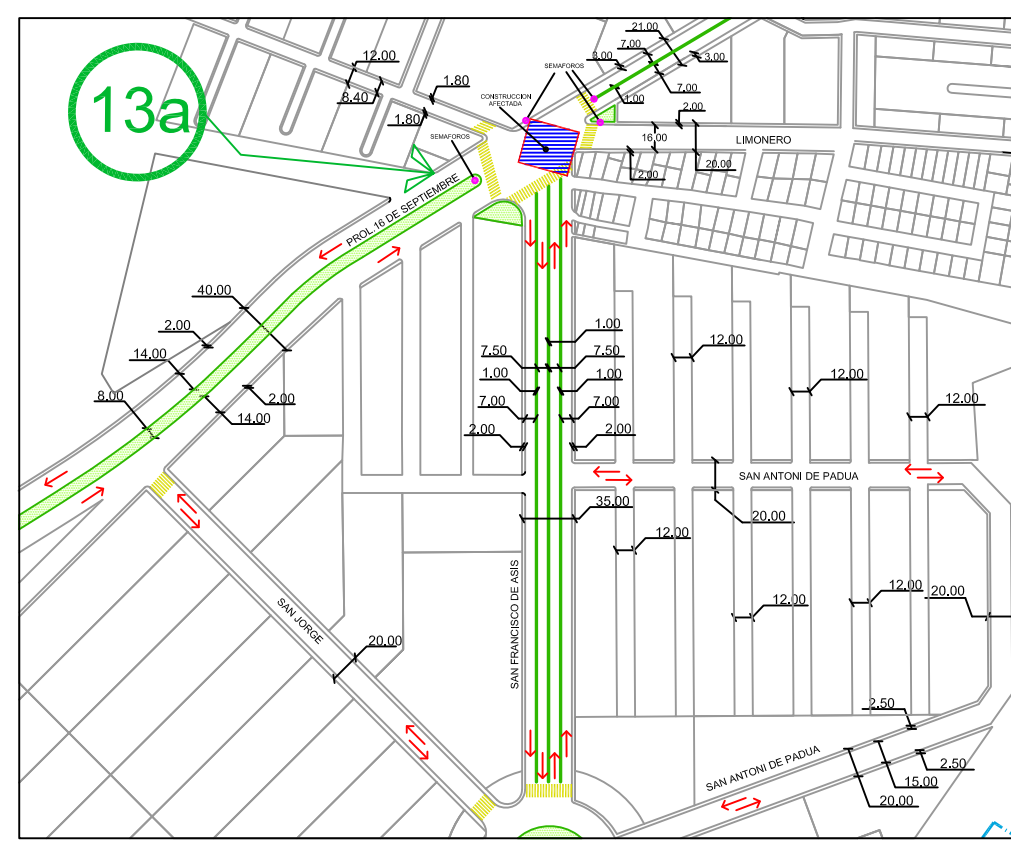
ADECUACIÓN VIAL 12b, 12c y 13c



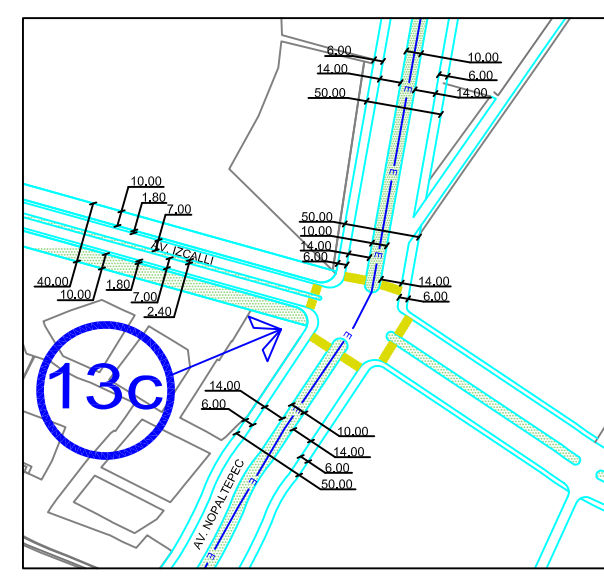
ADECUACIÓN VIAL 12g, 12h



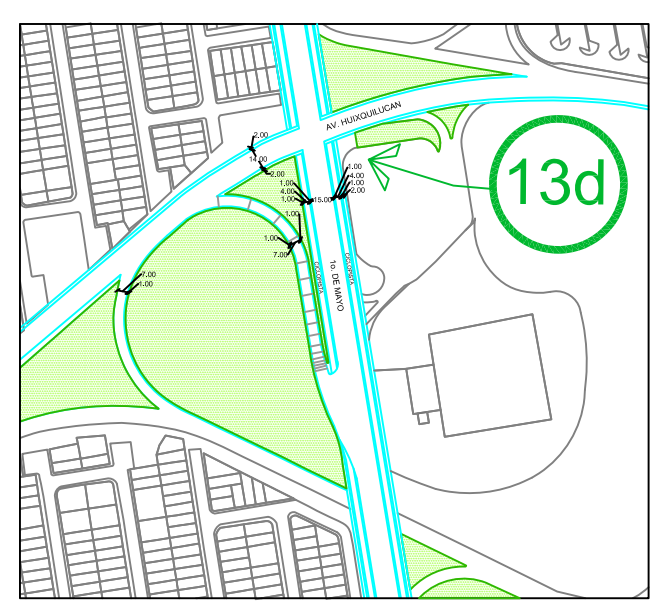
ADECUACIÓN VIAL 12f, 13f, 13g, 14k.



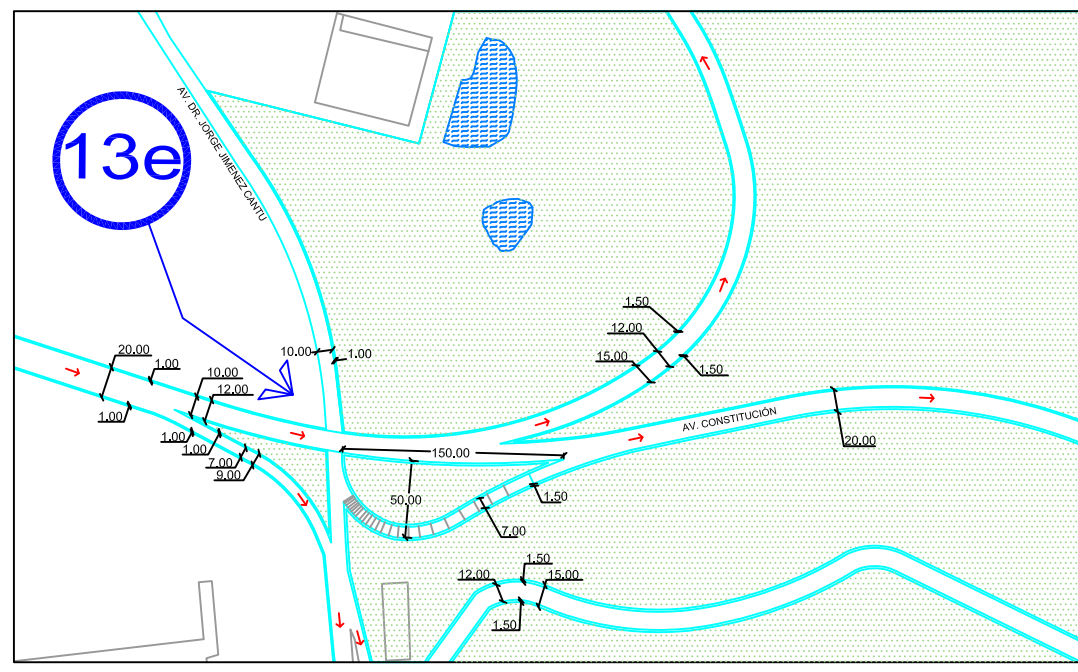
ADECUACIÓN VIAL 13a



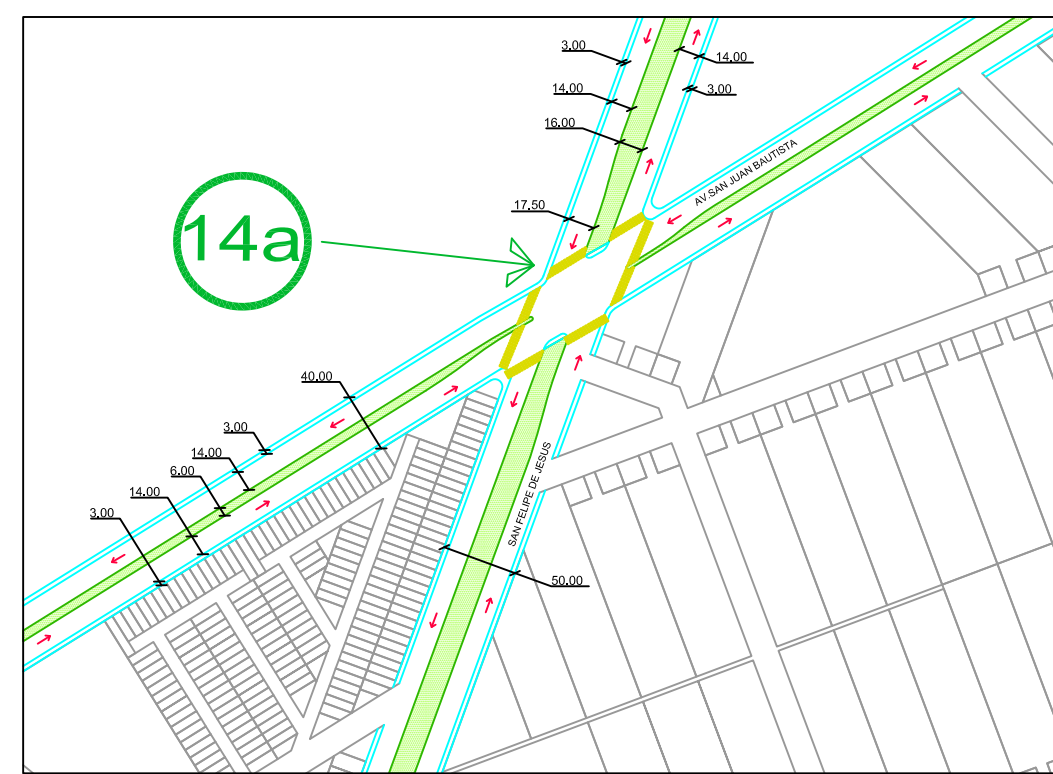
ADECUACIÓN VIAL 13c



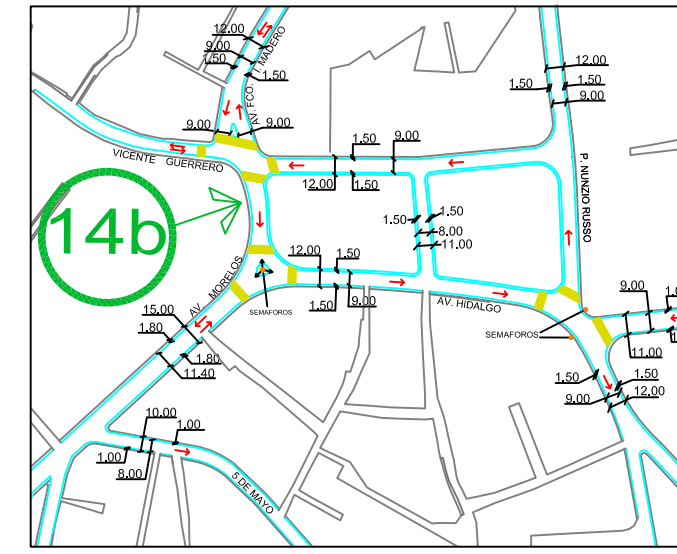
ADECUACIÓN VIAL 13d



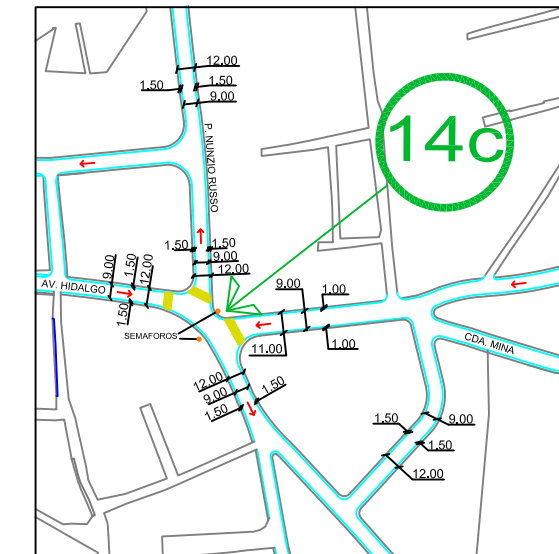
ADECUACIÓN VIAL 13e



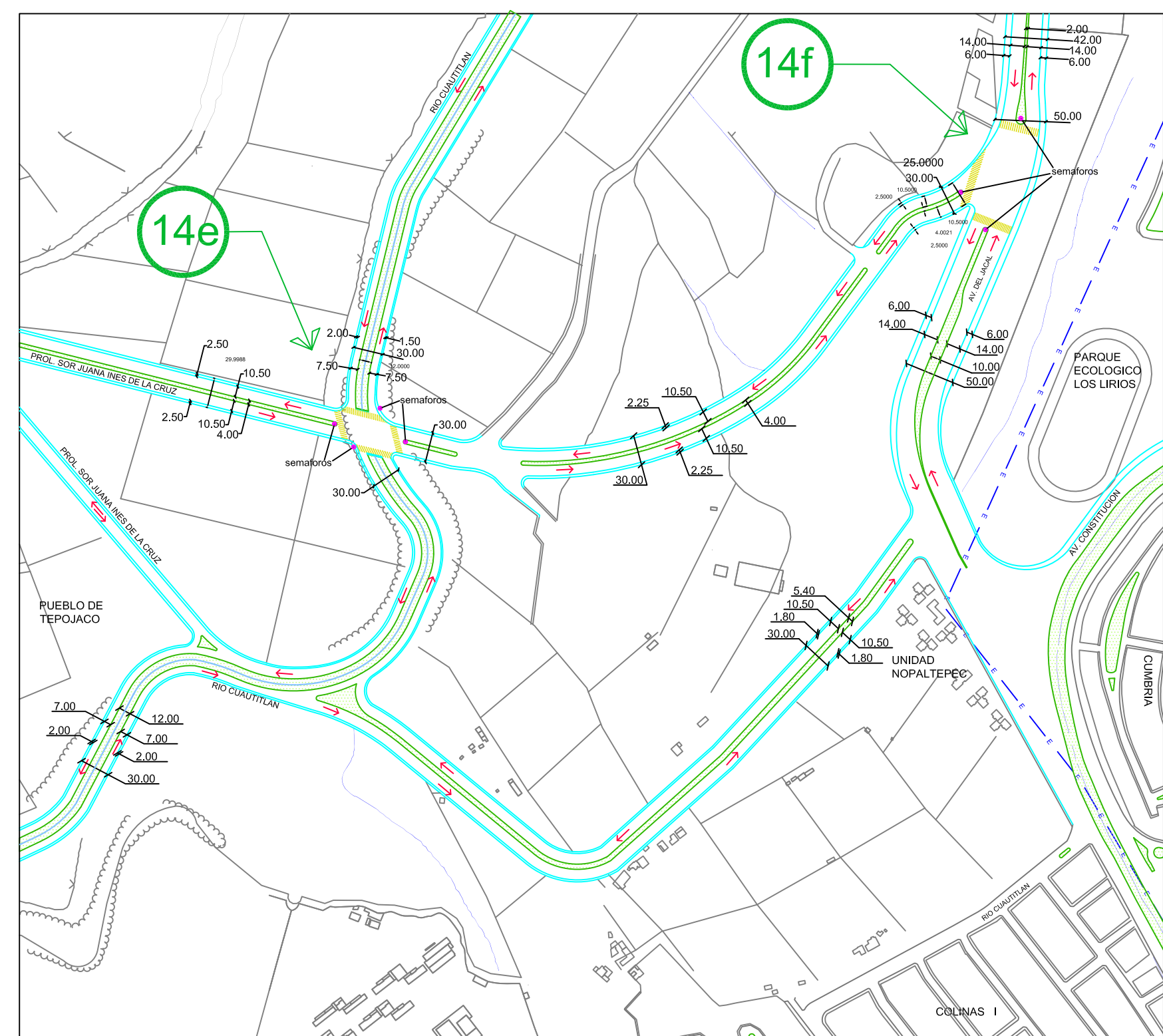
ADECUACIÓN VIAL 14a



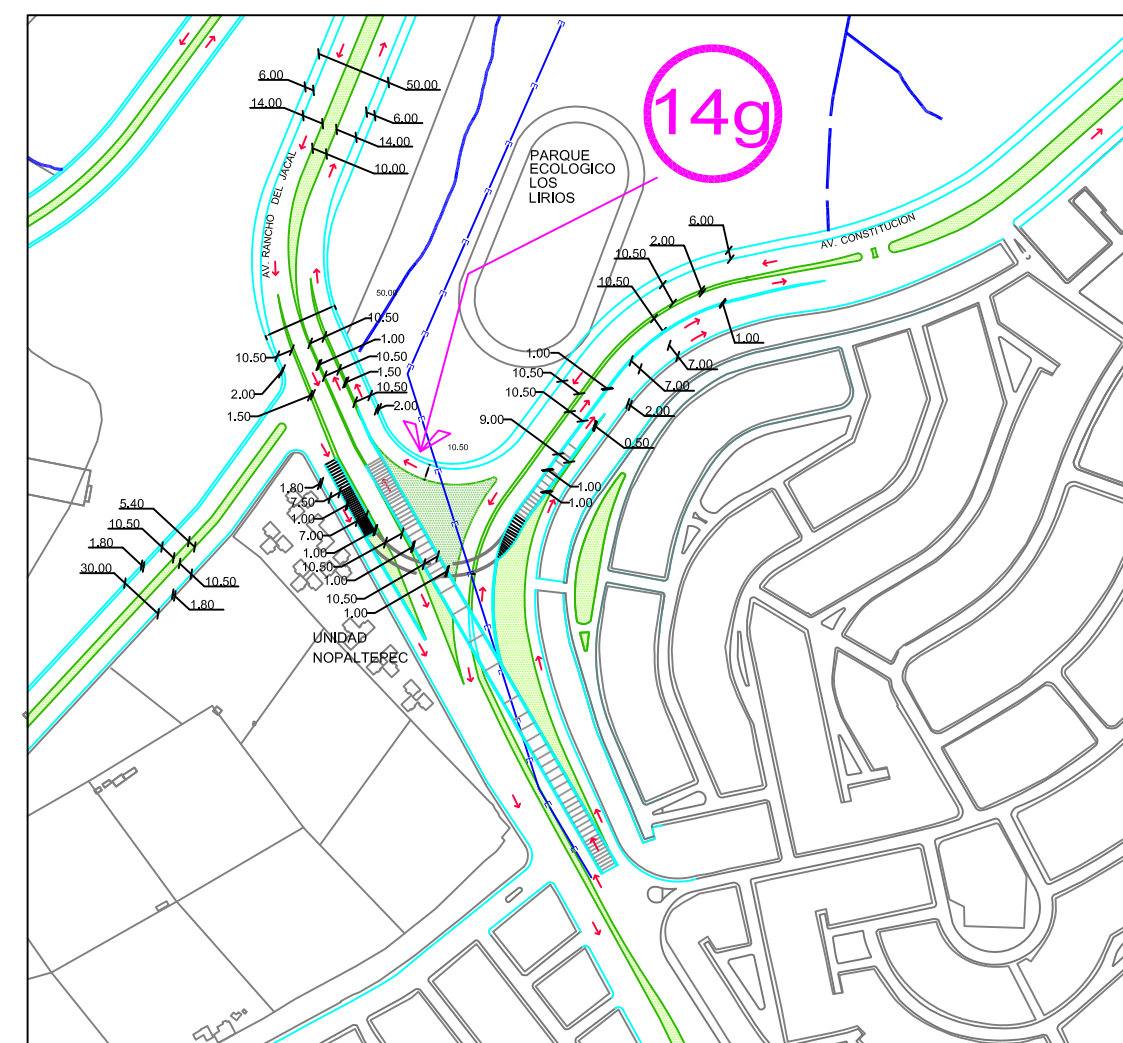
ADECUACIÓN VIAL 14b



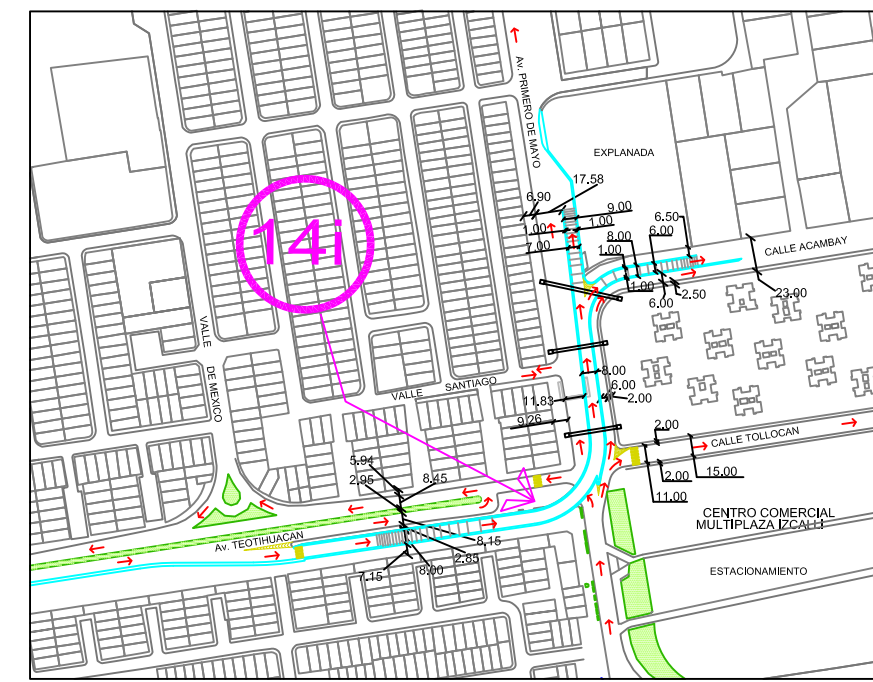
ADECUACIÓN VIAL 14c



ADECUACIÓN VIAL 14e, 14f



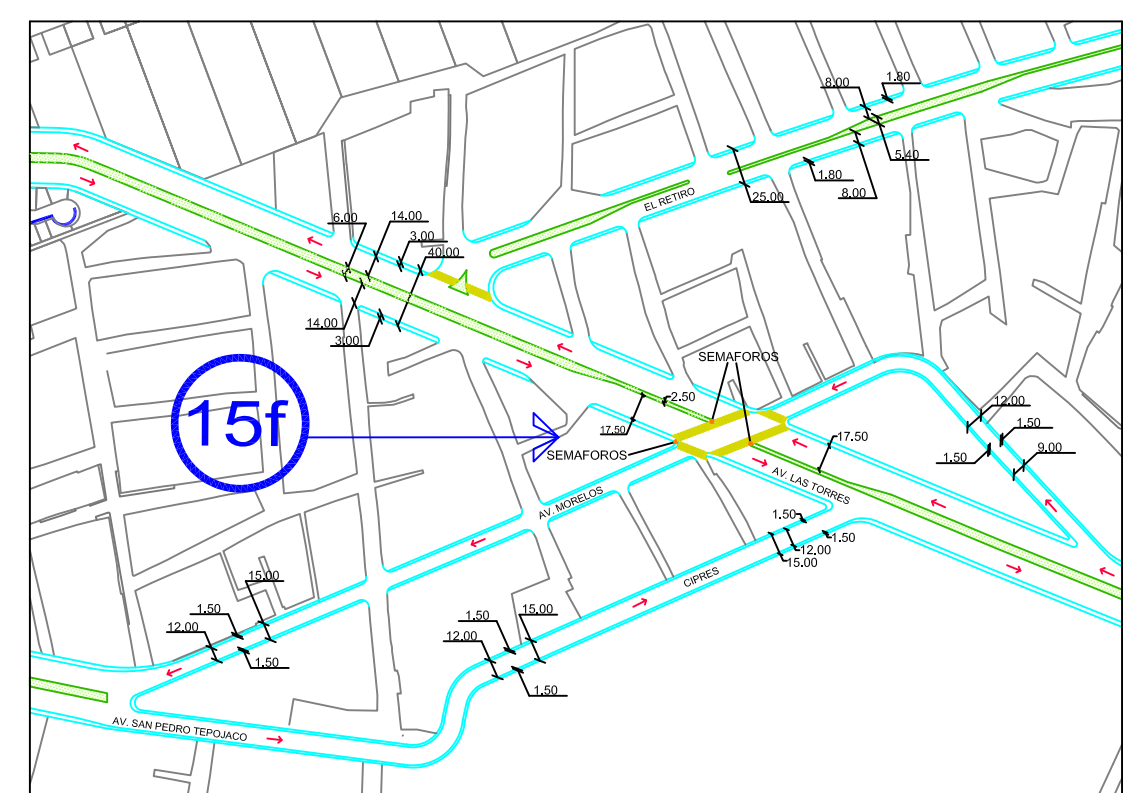
ADECUACIÓN VIAL 14g



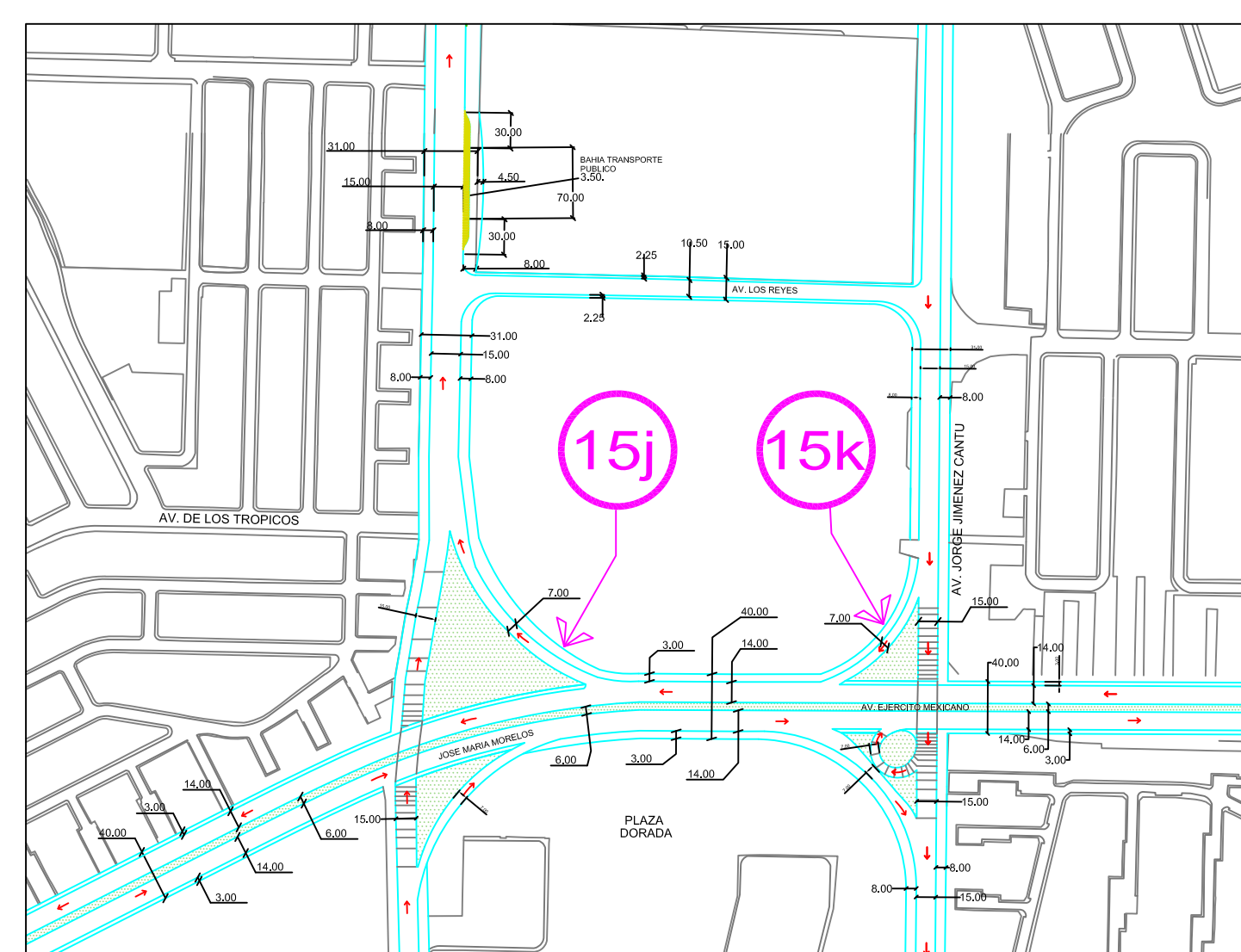
ADECUACIÓN VIAL 14i



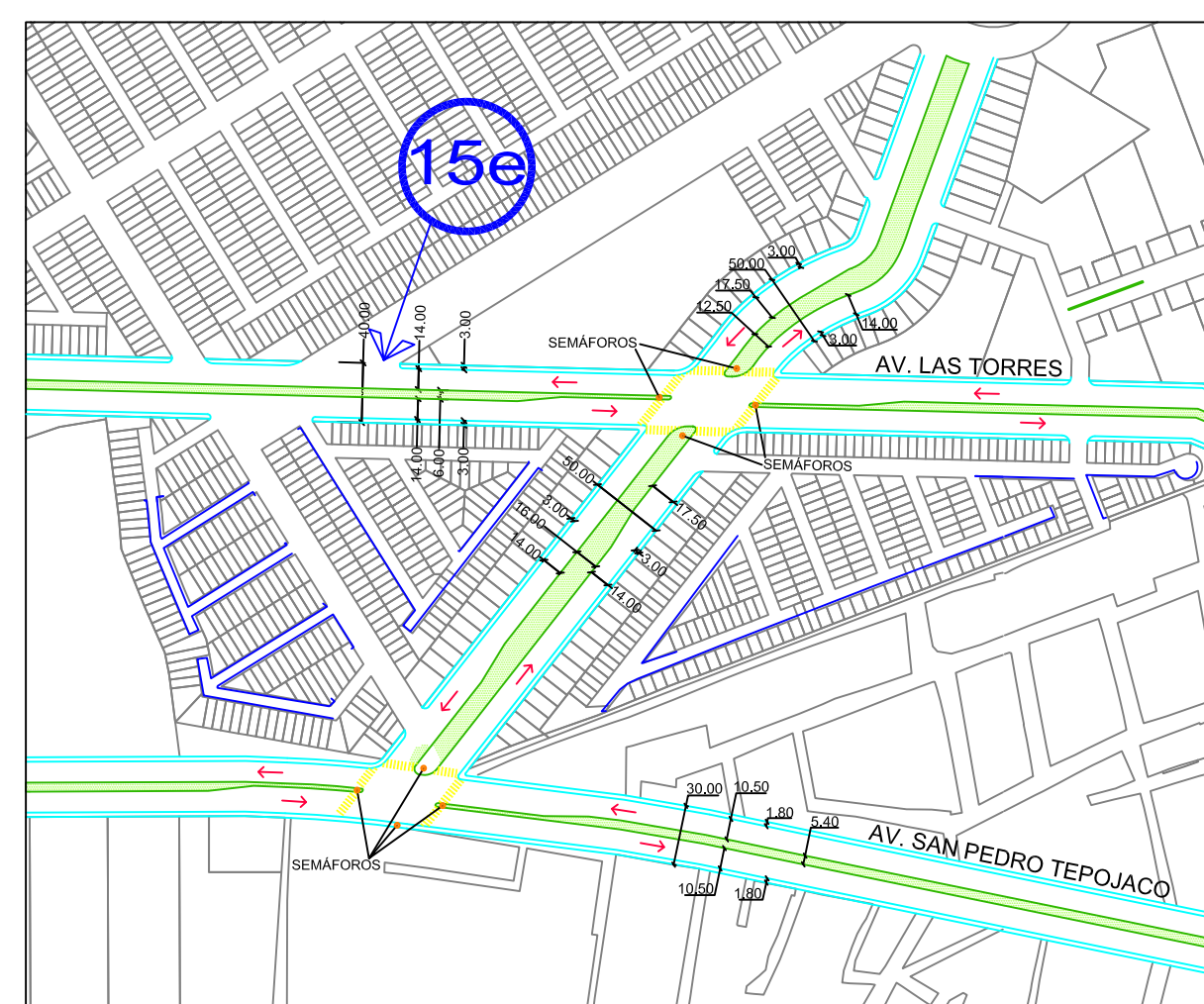
ADECUACIÓN VIAL 14j



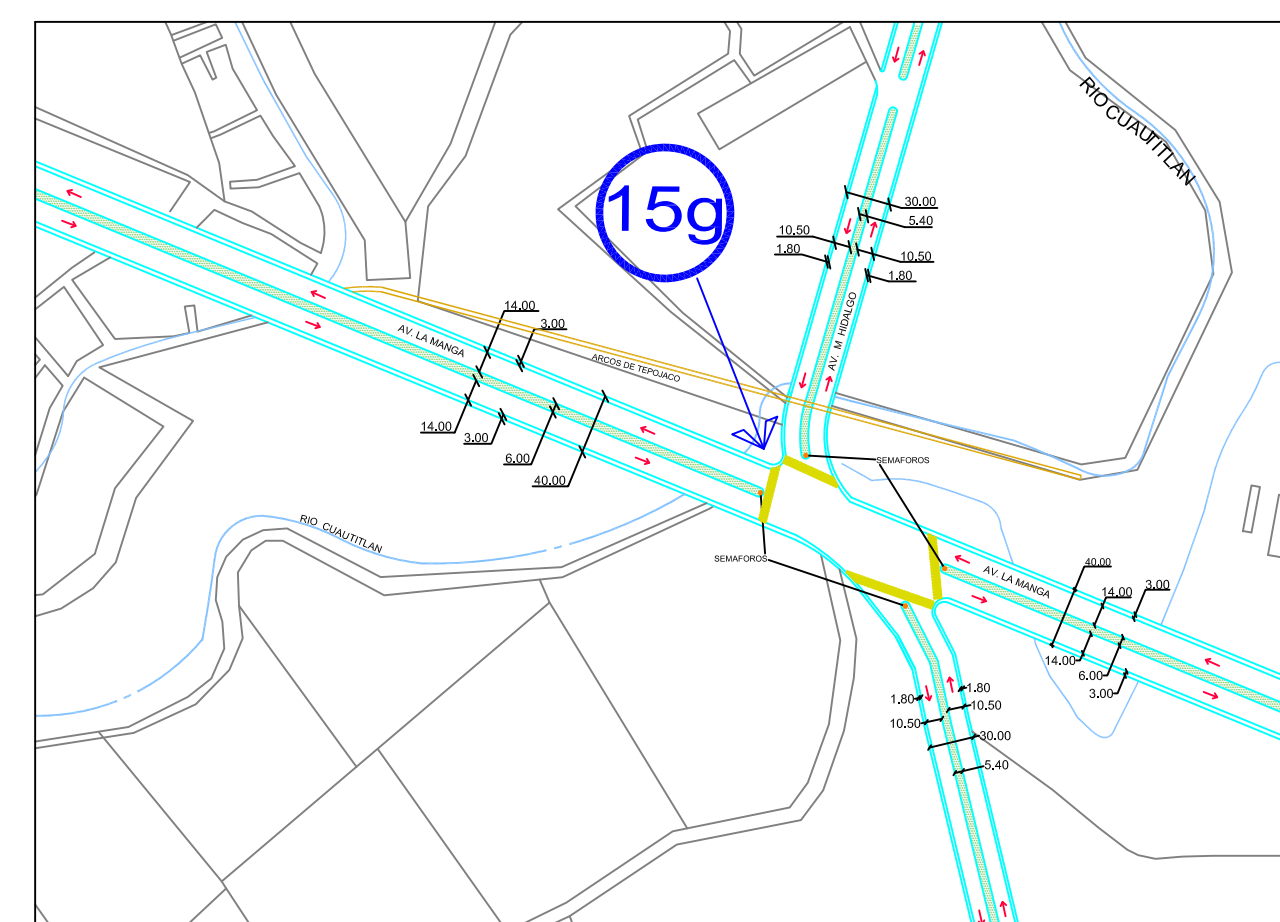
ADECUACIÓN VIAL 15f



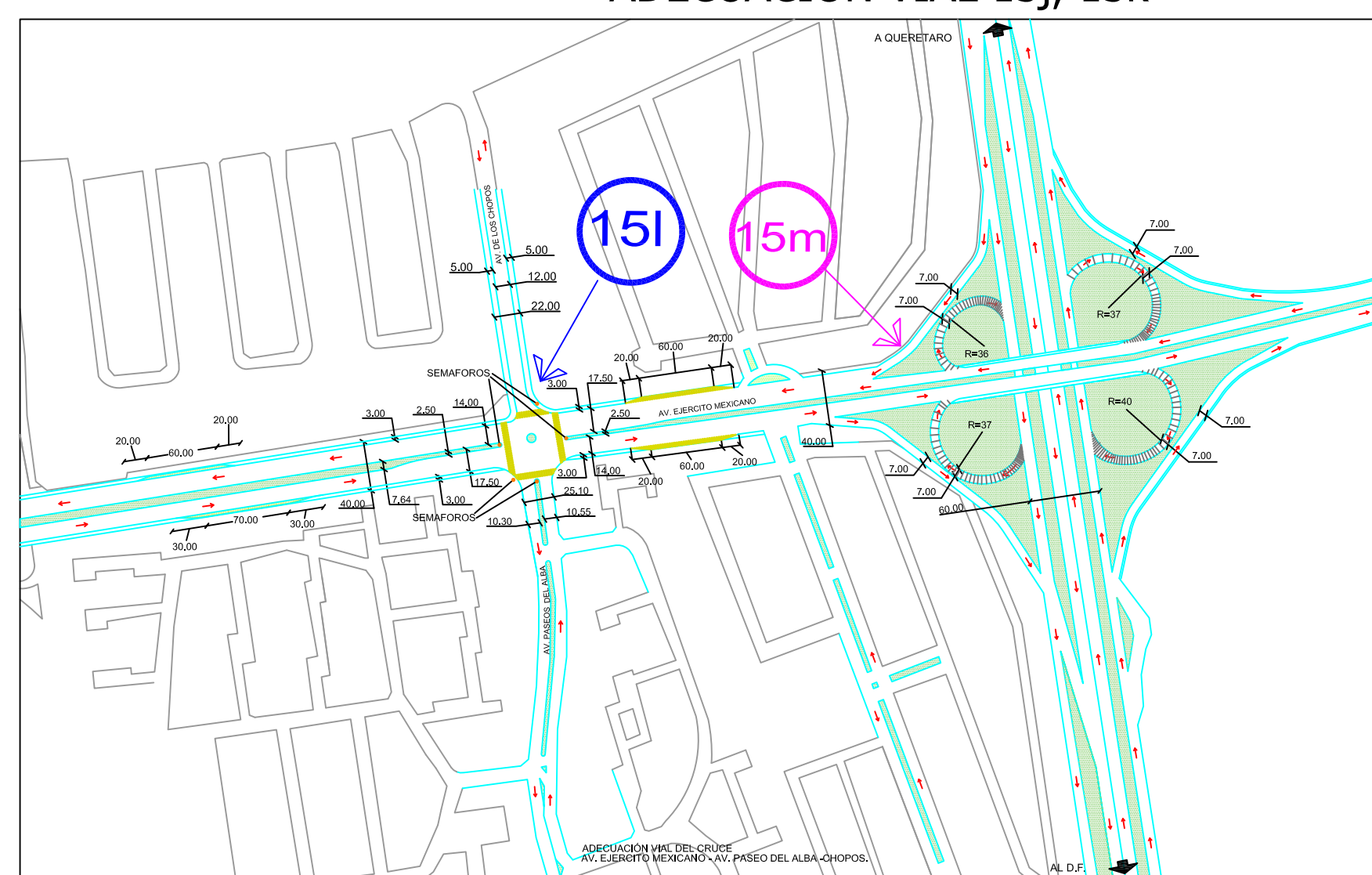
ADECUACIÓN VIAL 15j, 15k



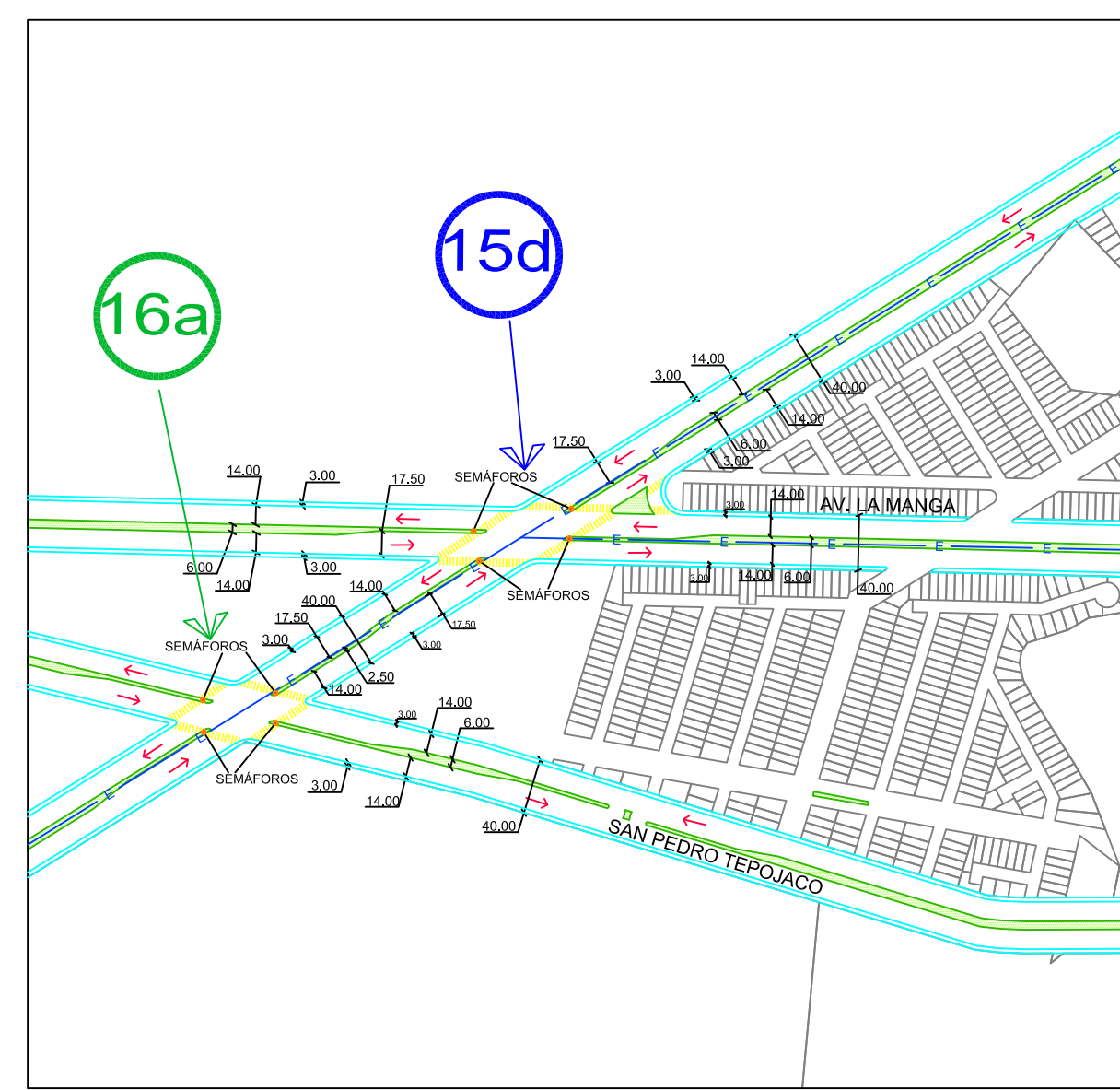
ADECUACIÓN VIAL 15e



ADECUACIÓN VIAL 15g



ADECUACIÓN VIAL 15l, 15m

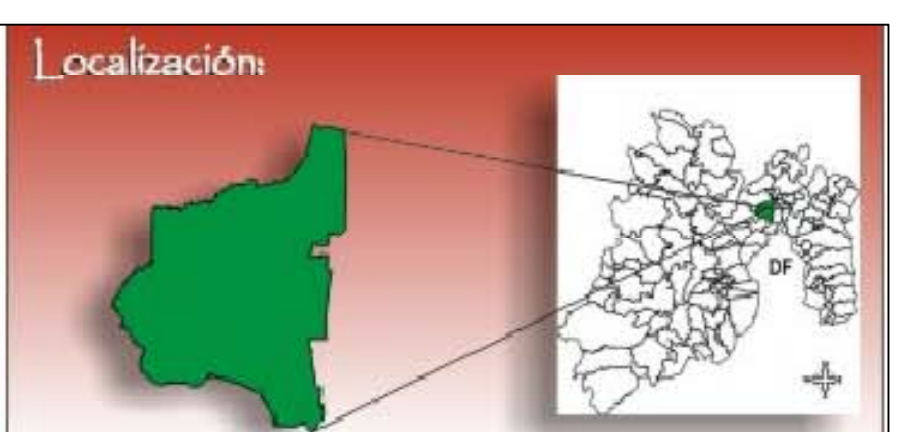
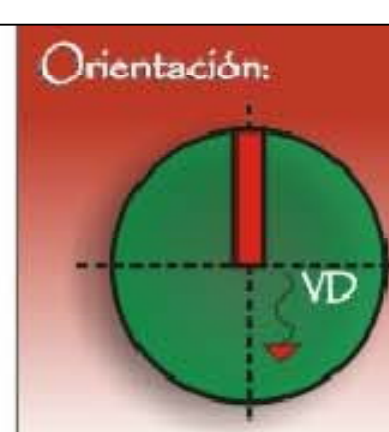
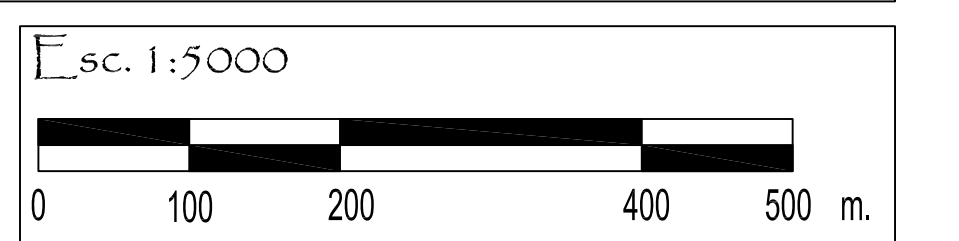


ADECUACIÓN VIAL 15d y 16a

Simbología Básica:

| | | |
|-----------------------|---------------------------|--------------------|
| ■ Límite Municipal | ▬ Via férrea | ▬ Río |
| ▬ Traza urbana | ▬ Línea energía eléctrica | ▬ Canal |
| ▬ Vialidad regional | ▬ Ducto | ▬ Escorrentimiento |
| ▬ Vialidad primaria | ▬ Cuerpo de agua | ▬ Curva de nivel |
| ▬ Vialidad secundaria | | |

Fecha:
AGOSTO-2012



Nombre del plano:

DETALLES
DE
ADECUACIONES
VIALES

Clave:

E-3B
4 / 7



Gobierno del Estado de
México
Secretaría de Desarrollo
Urbano

Plan Municipal de Desarrollo Urbano

H. Ayuntamiento
de
Cuautitlán Izcalli



Cuautitlán Izcalli
Estado de México