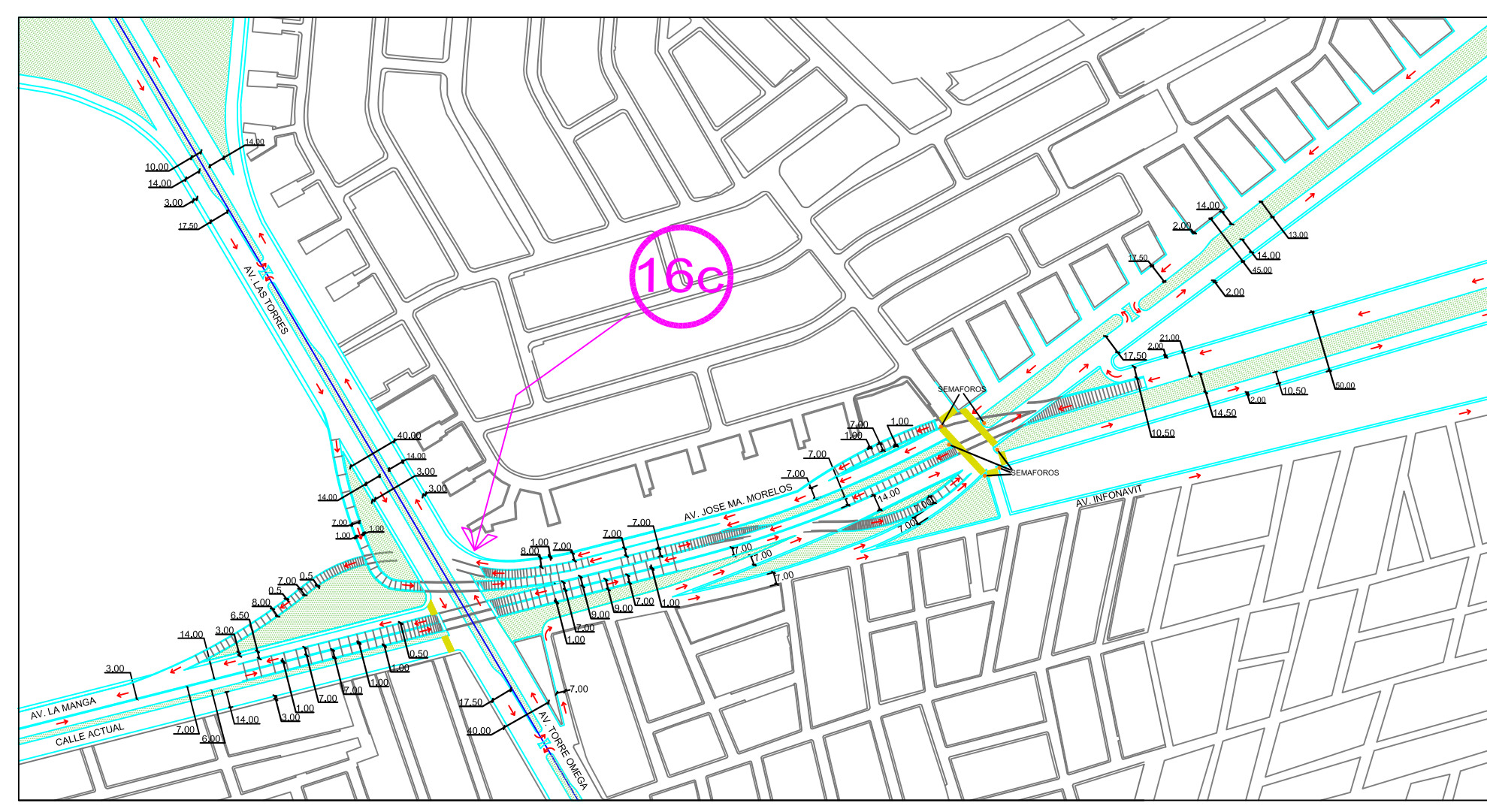
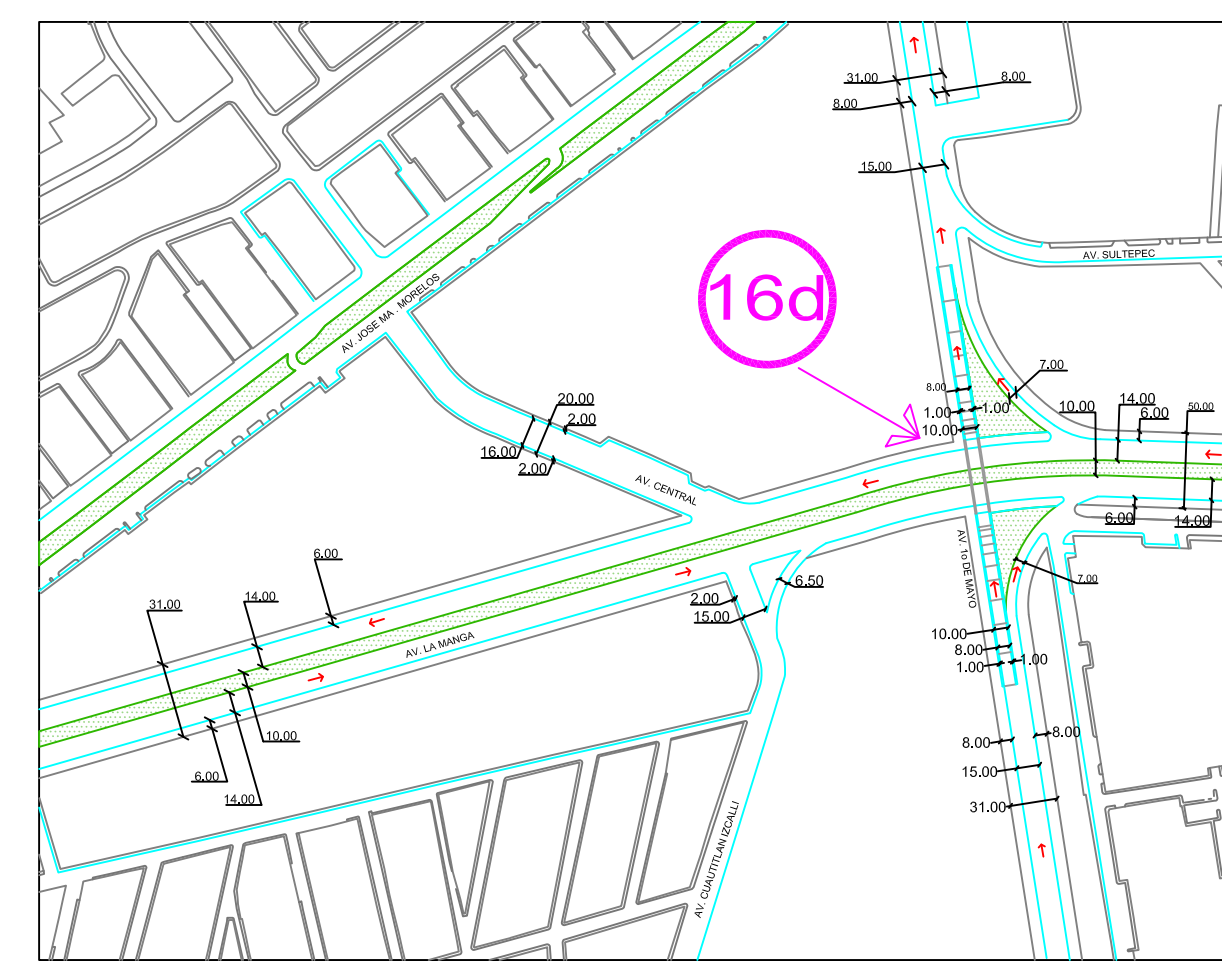


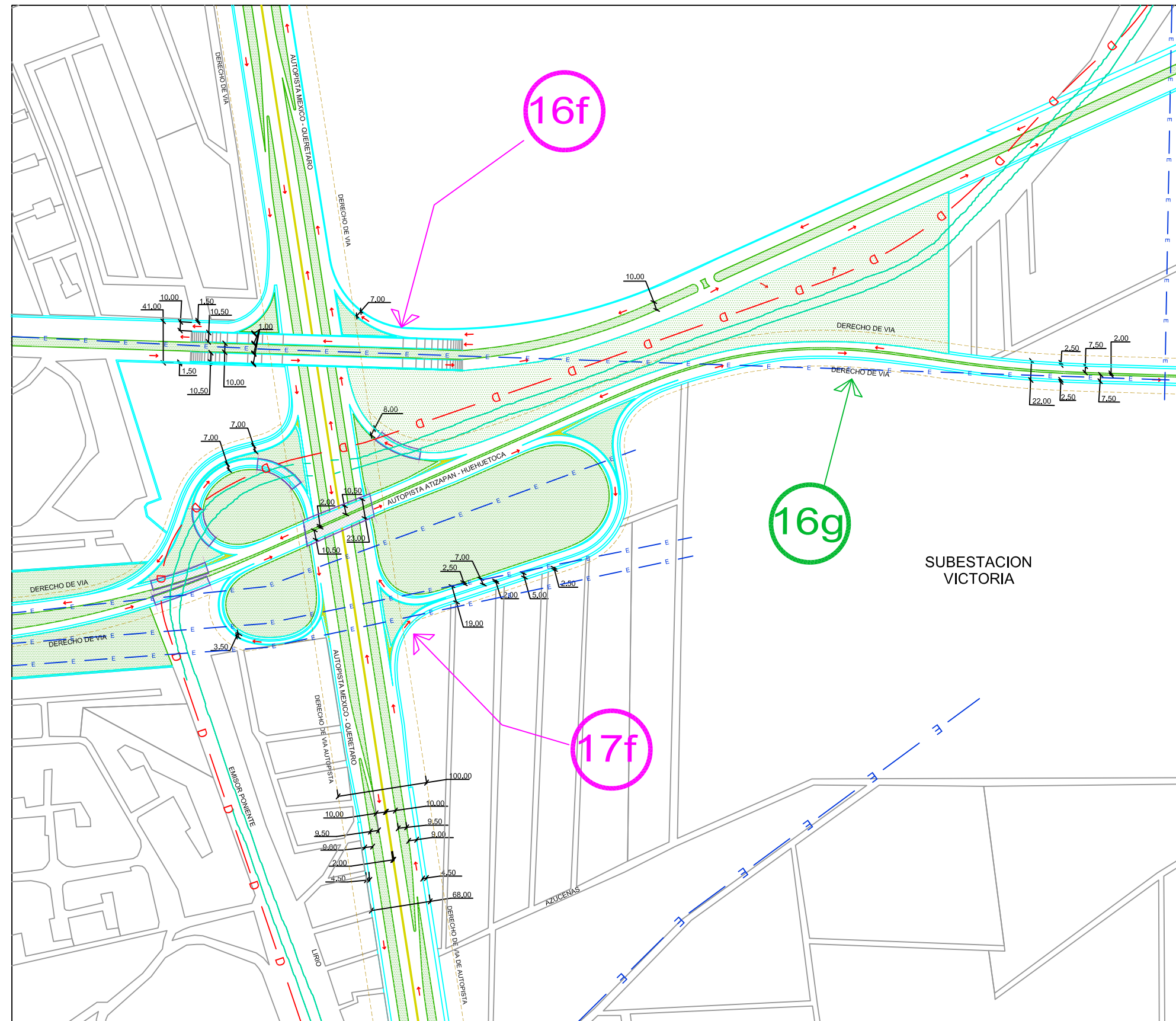
ADECUACIÓN VIAL 16b



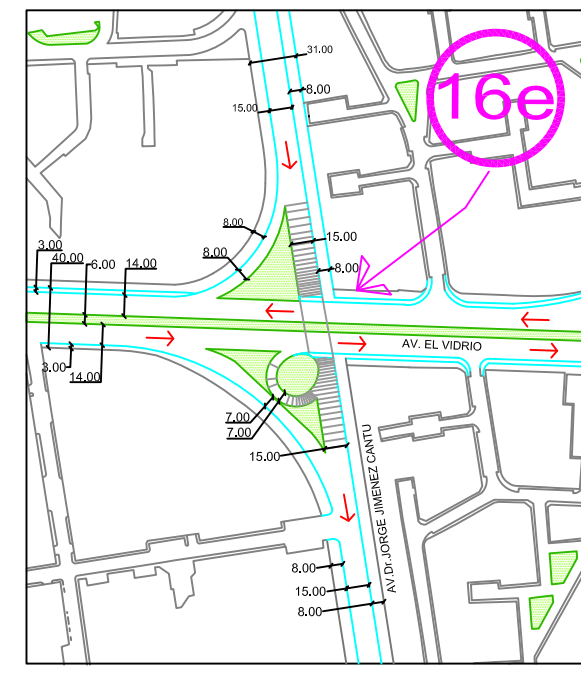
ADECUACIÓN VIAL 16c



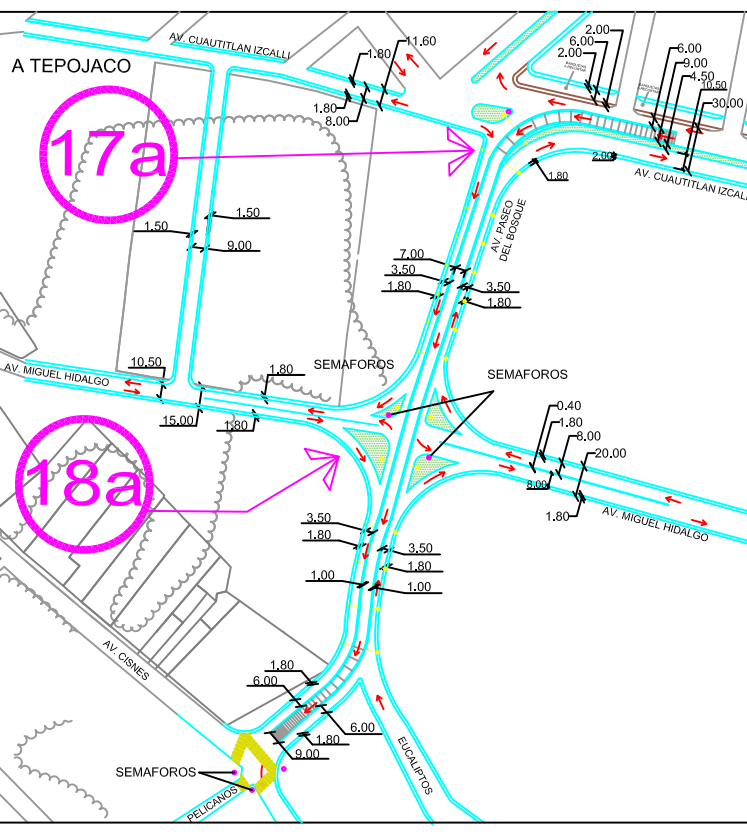
ADECUACIÓN VIAL 16d



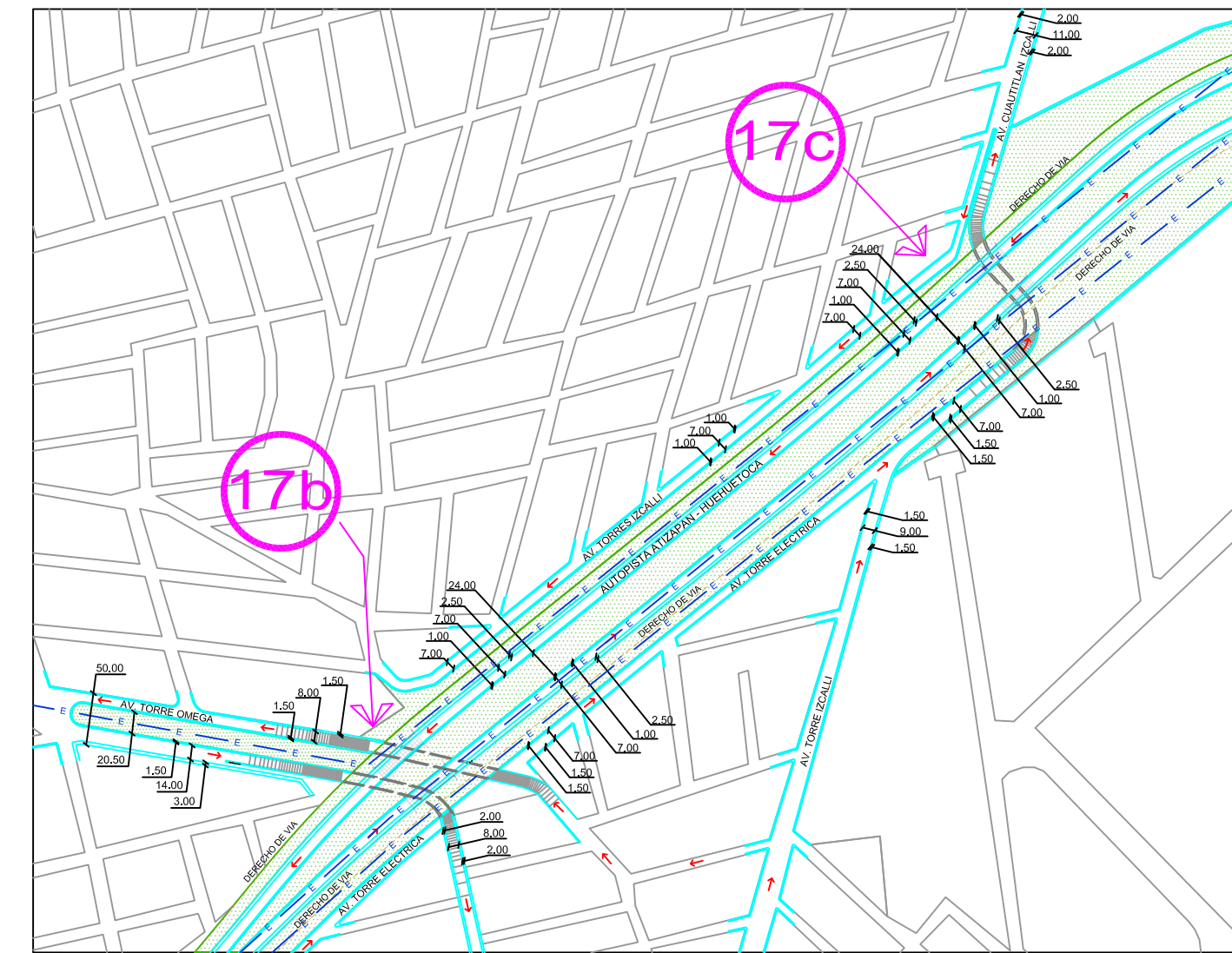
ADECUACIÓN VIAL 16f, 16g y 17f



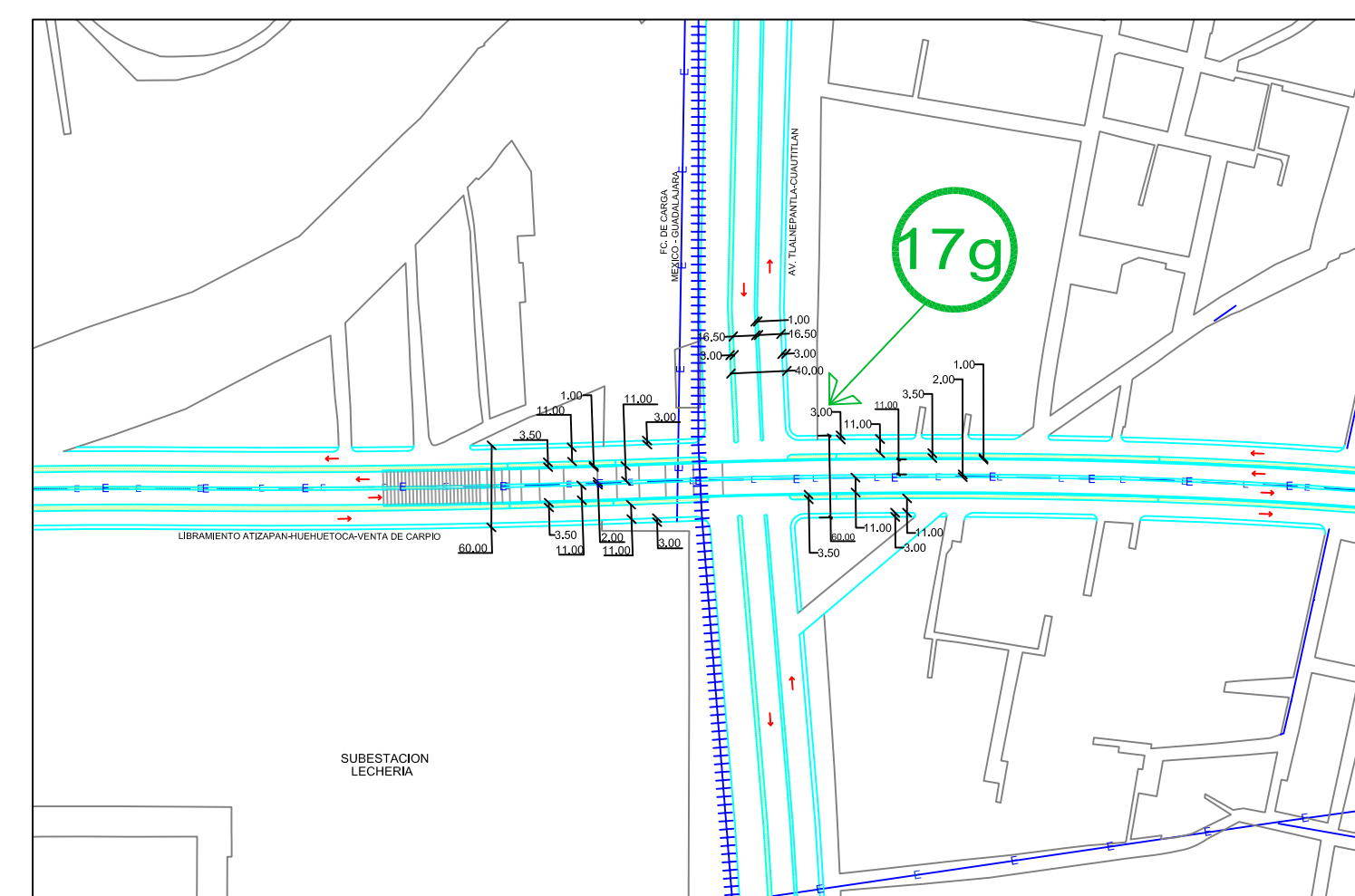
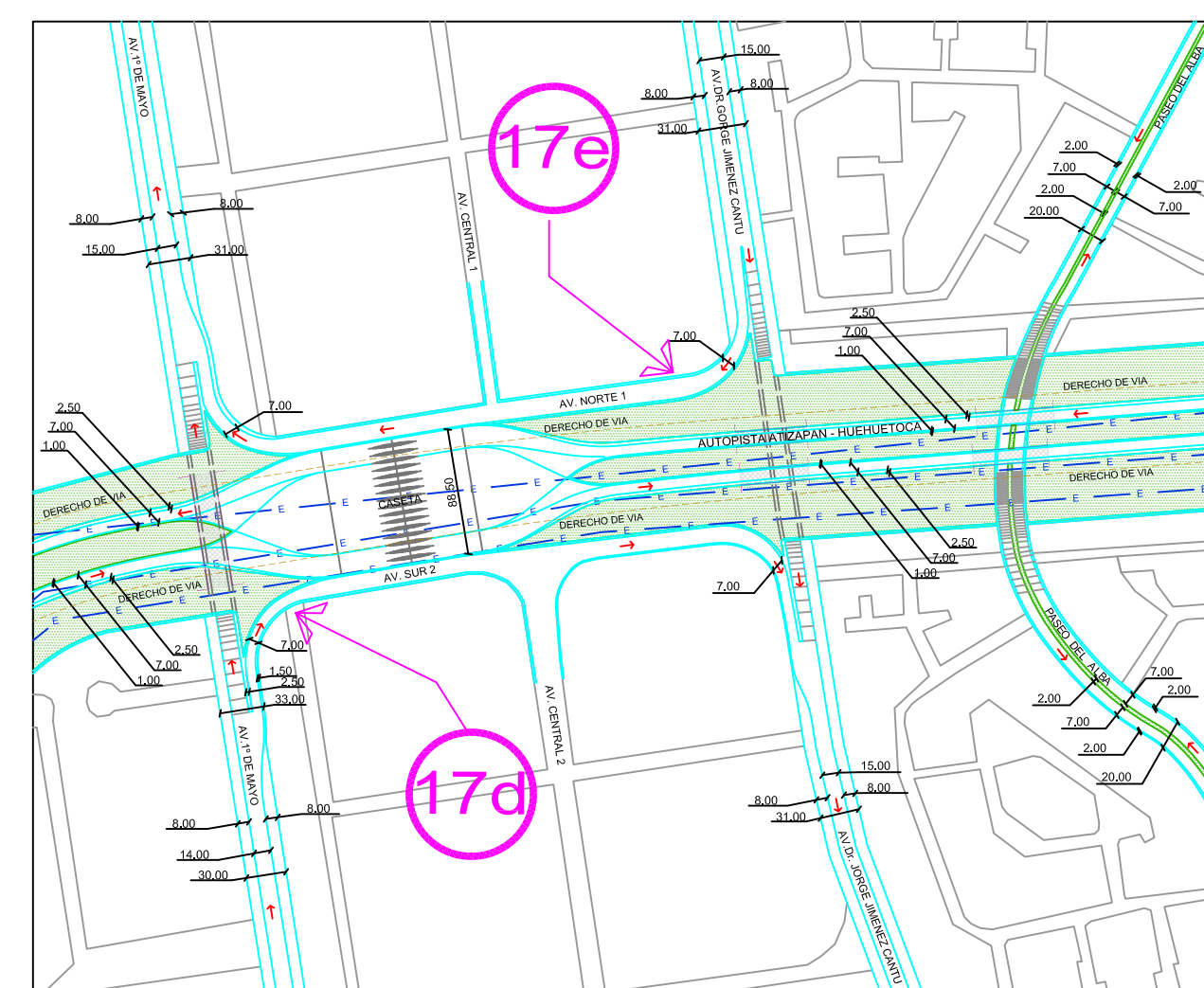
ADECUACIÓN VIAL 16e



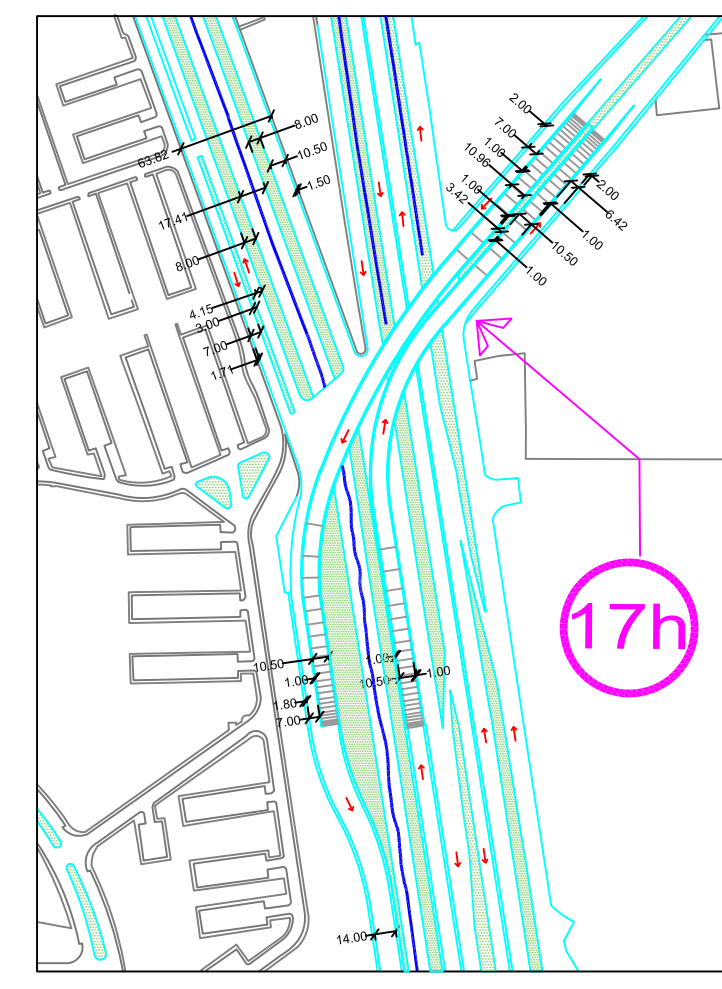
ADECUACIÓN VIAL 17a y 18a



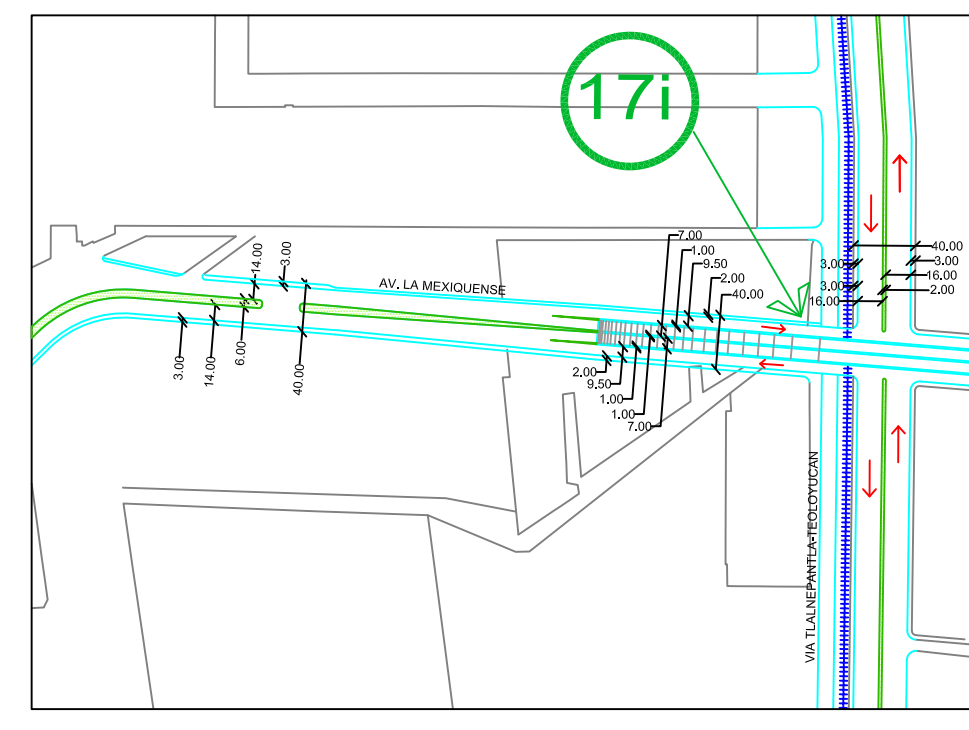
ADECUACIÓN VIAL 17b y 17c



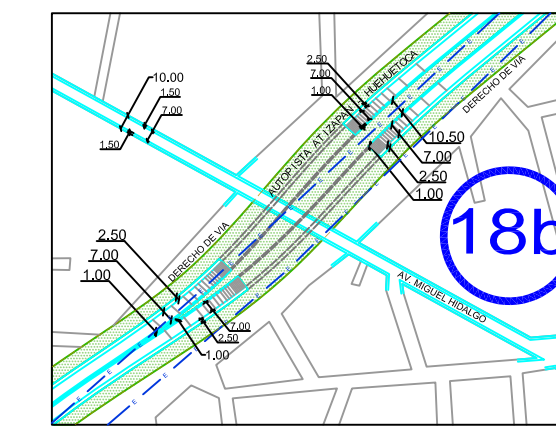
ADECUACIÓN VIAL 17g



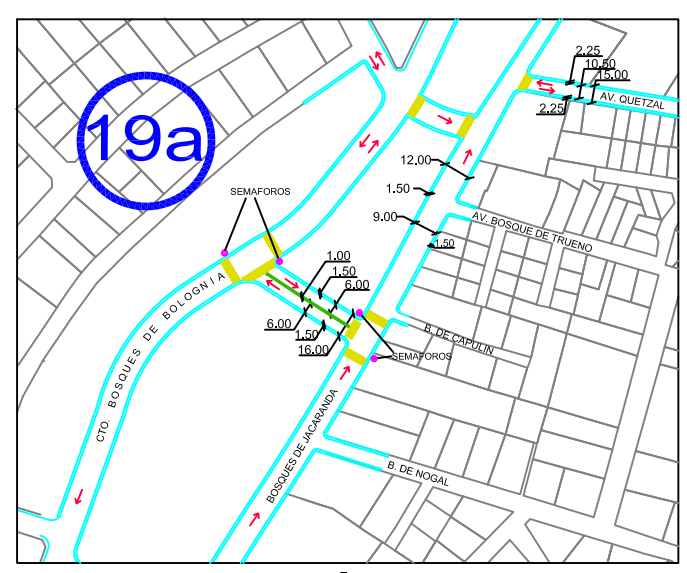
ADECUACIÓN VIAL 17h



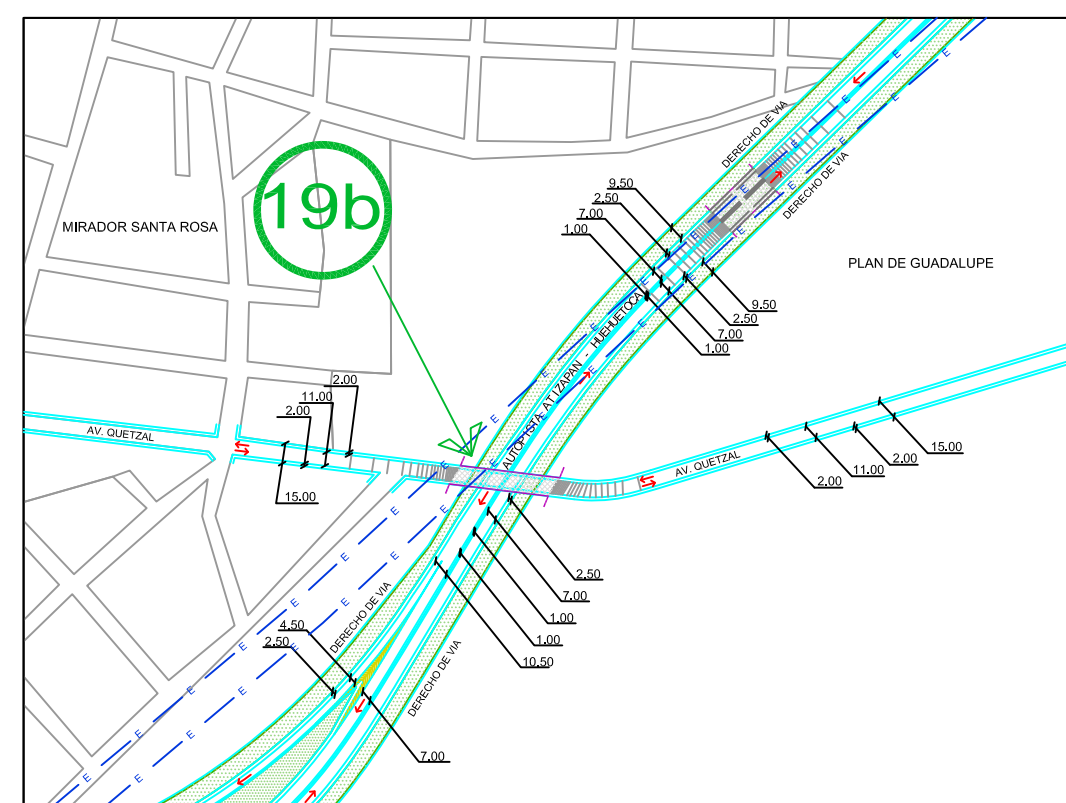
ADECUACIÓN VIAL 17i



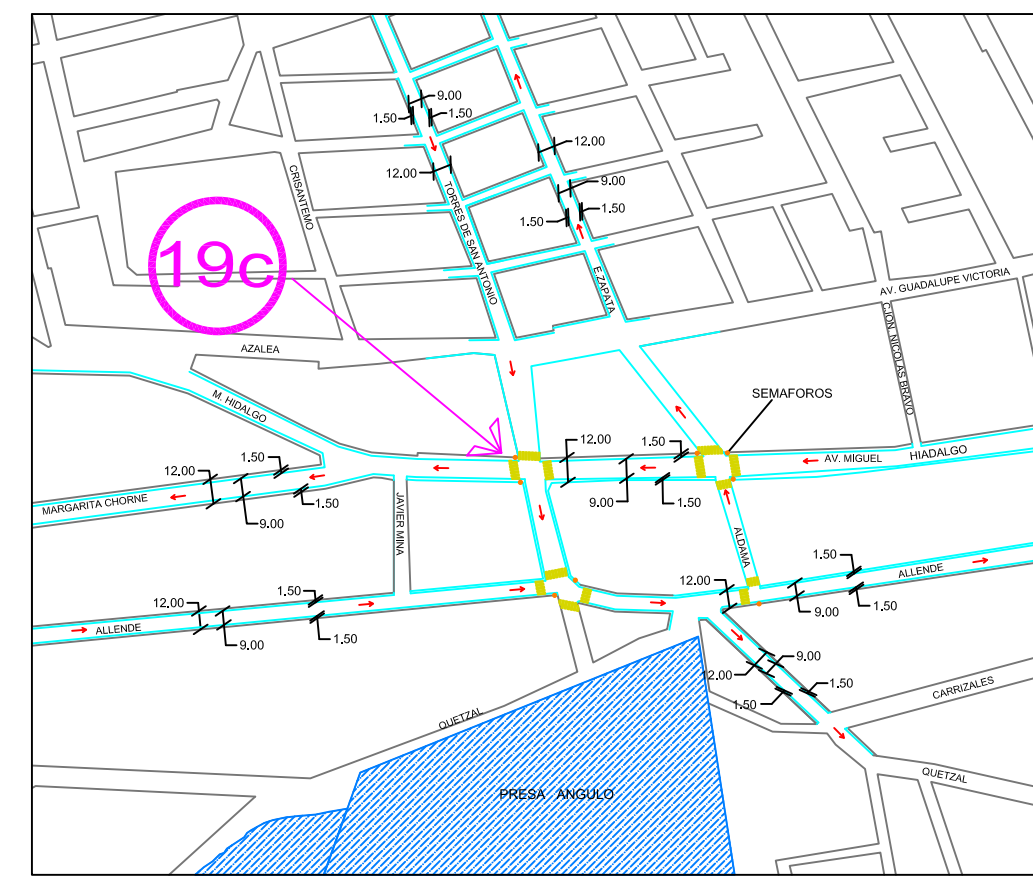
ADECUACIÓN VIAL 18b



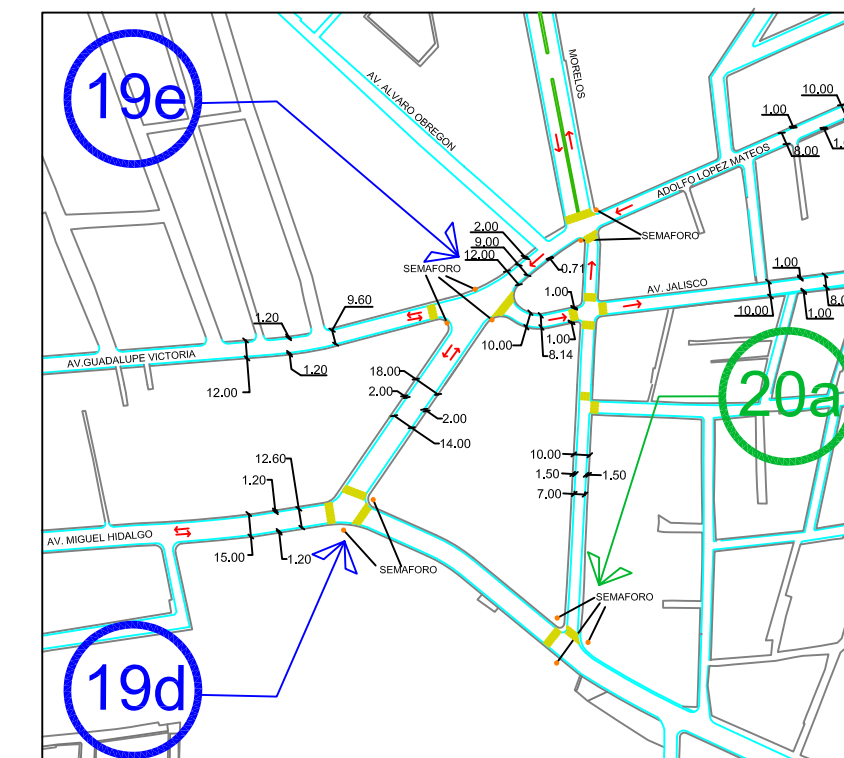
ADECUACIÓN VIAL 19a



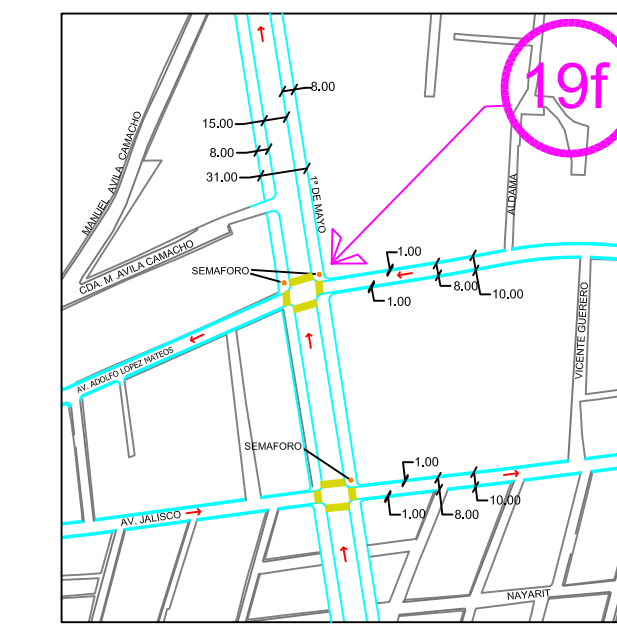
ADECUACIÓN VIAL 19a



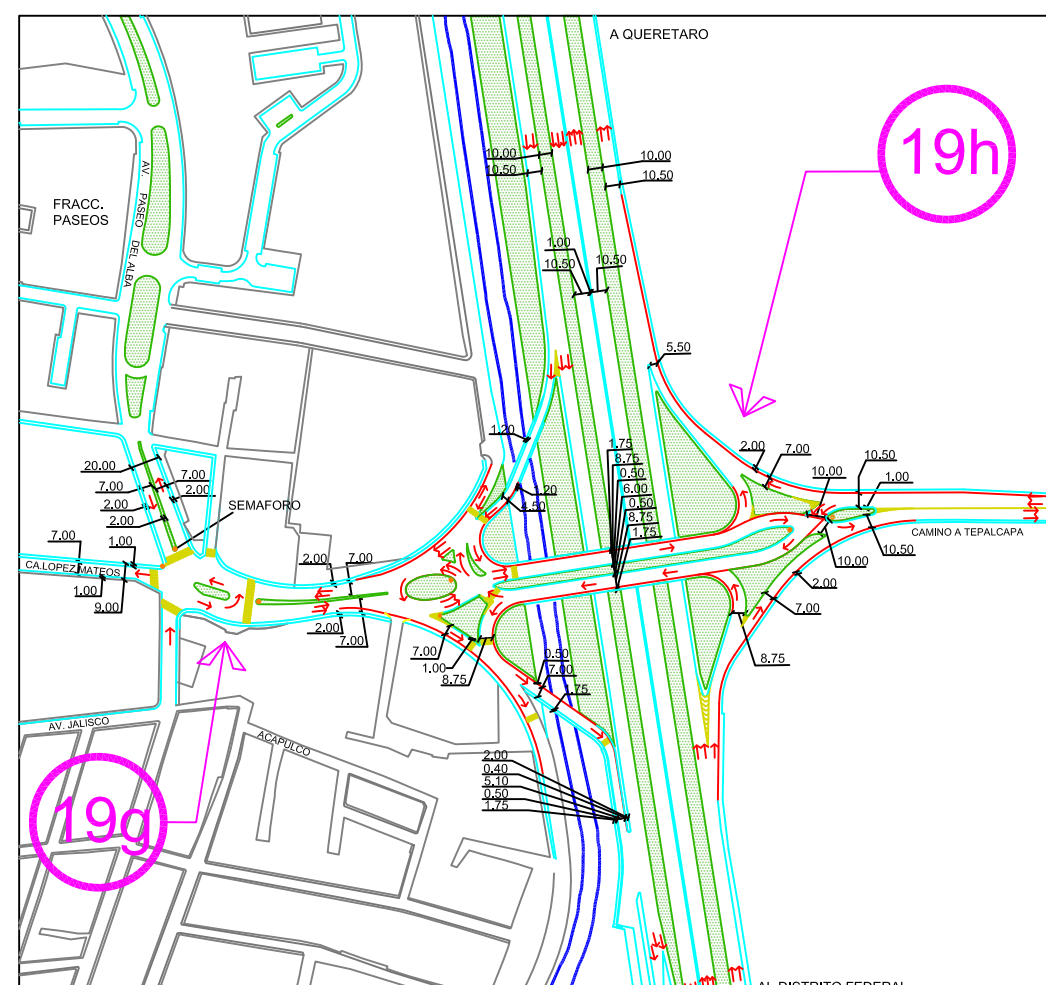
ADECUACIÓN VIAL 19c



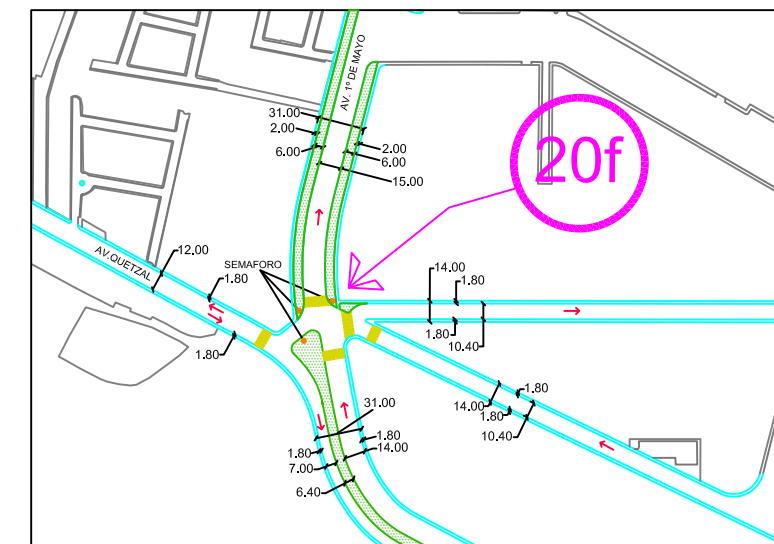
ADECUACIÓN VIAL 19e, 19d, 20a



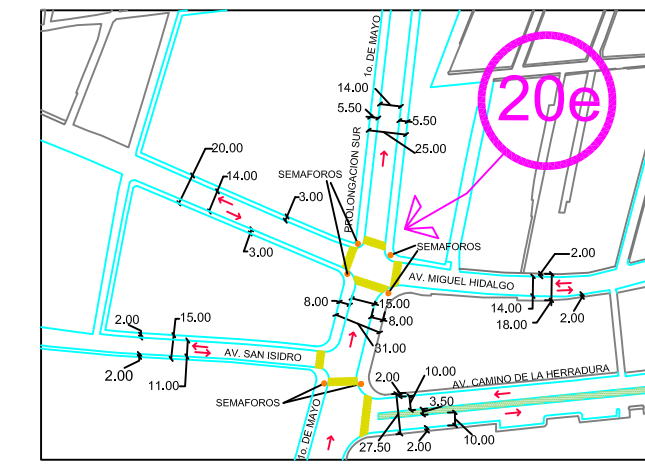
ADECUACIÓN VIAL 19f



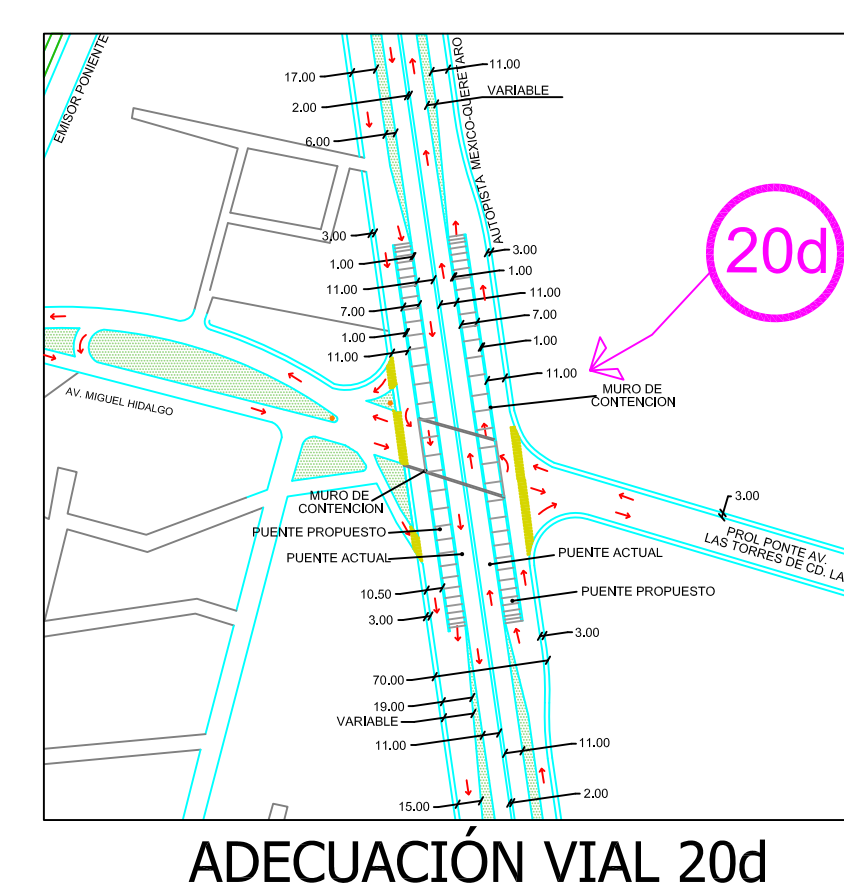
ADECUACIÓN VIAL 19g, 19h



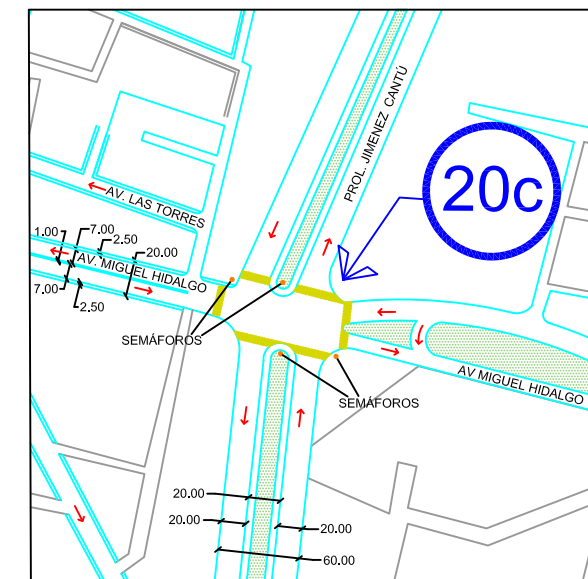
ADECUACIÓN VIAL 20f



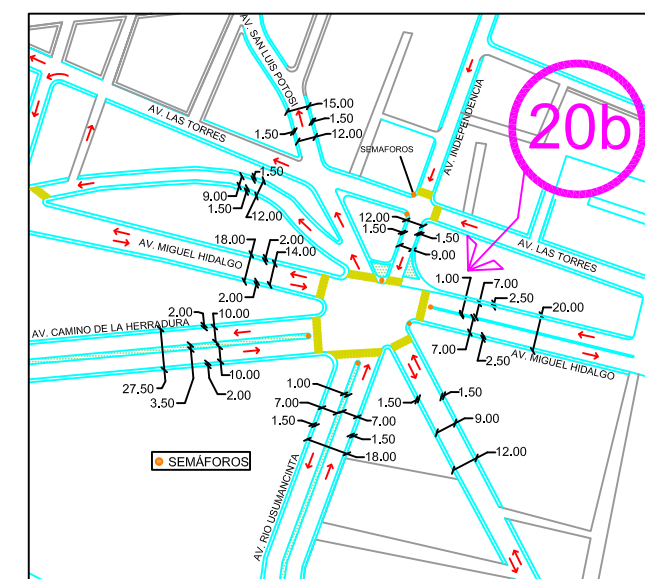
ADECUACIÓN VIAL 20e



ADECUACIÓN VIAL 20d



ADECUACIÓN VIAL 20c



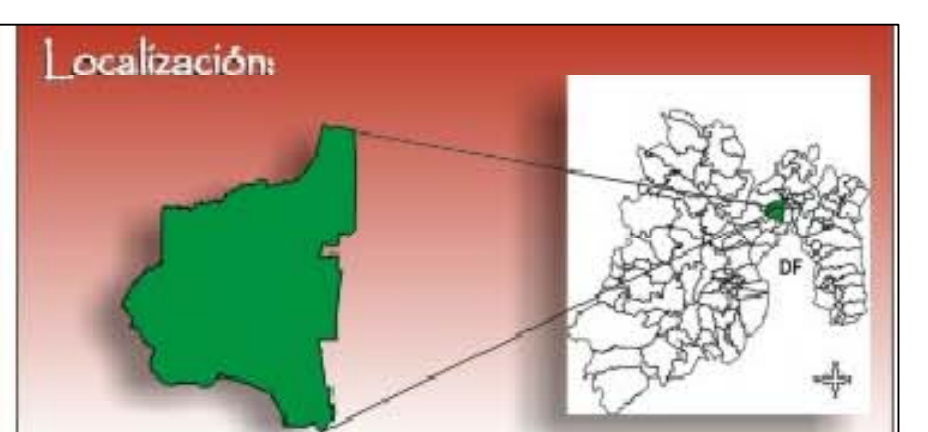
ADECUACIÓN VIAL 20b

SIMBOLOGÍA TEMÁTICA:

Simbología Básica:		

Fecha:
AGOSTO-2012

Escala: 1:5000
0 100 200 400 500 m.



Nombre del plano:

DETALLES DE ADECUACIONES VIALES

Clave:

E-3B
5 / 7

