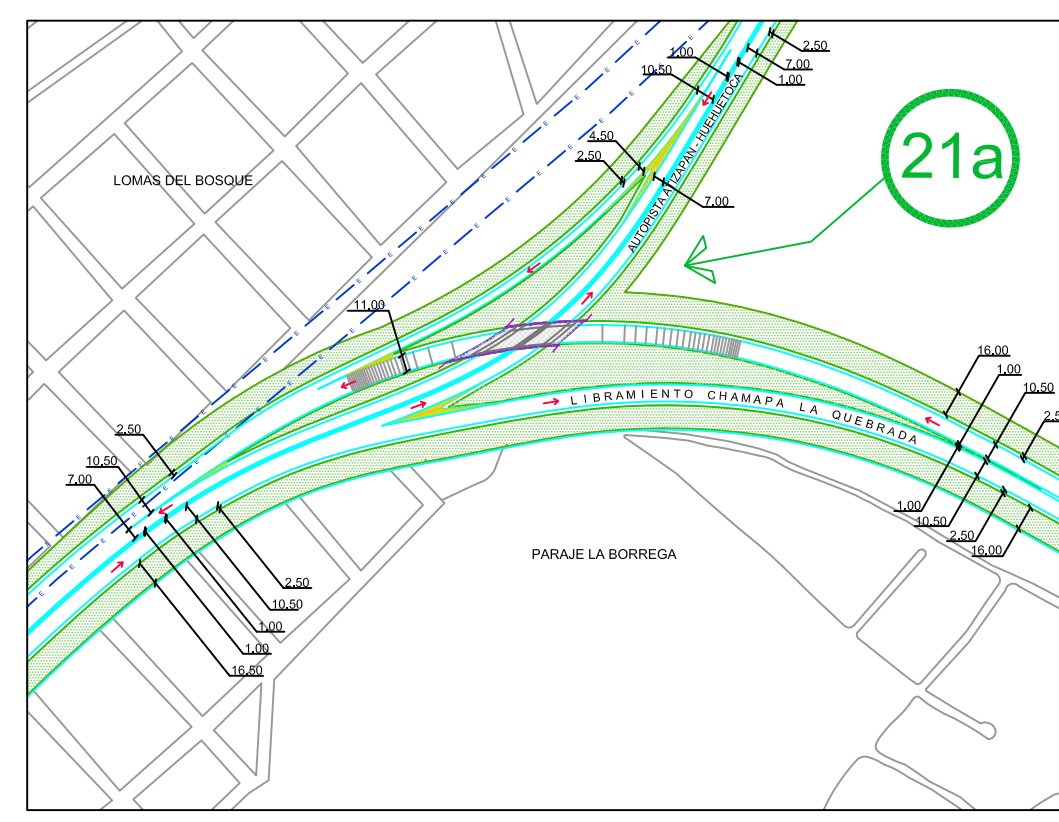
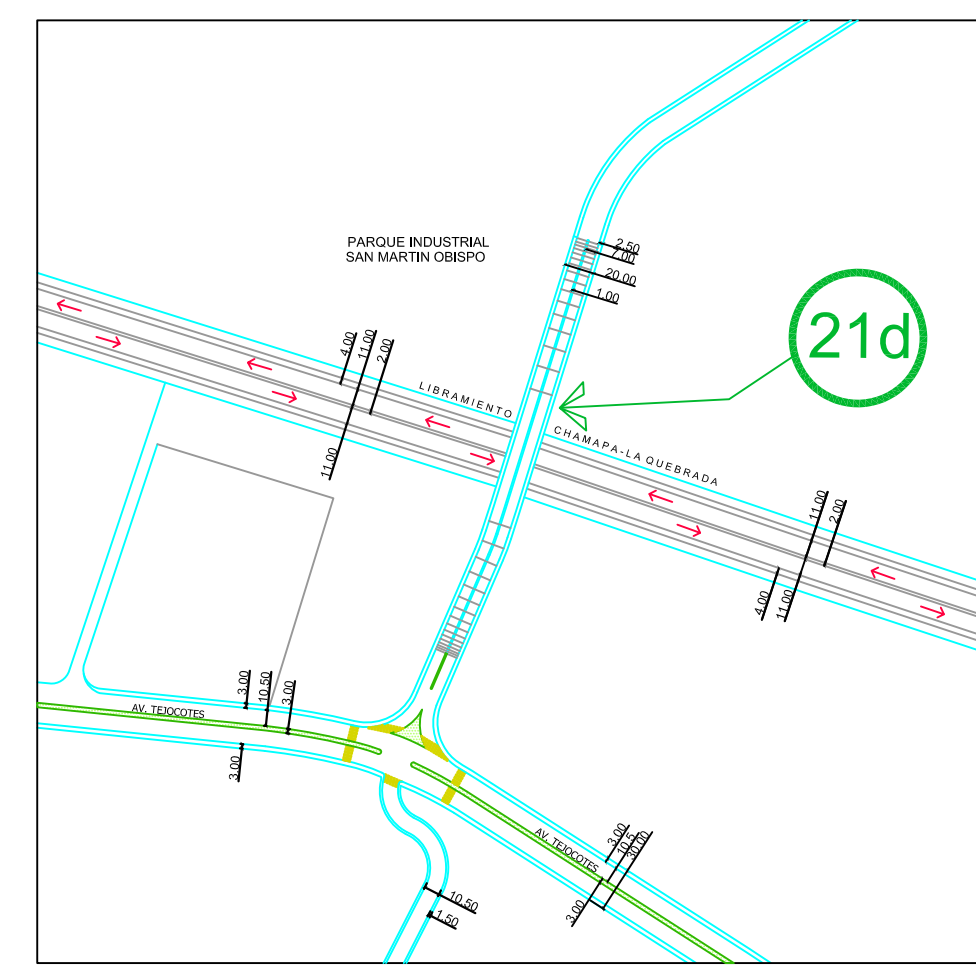


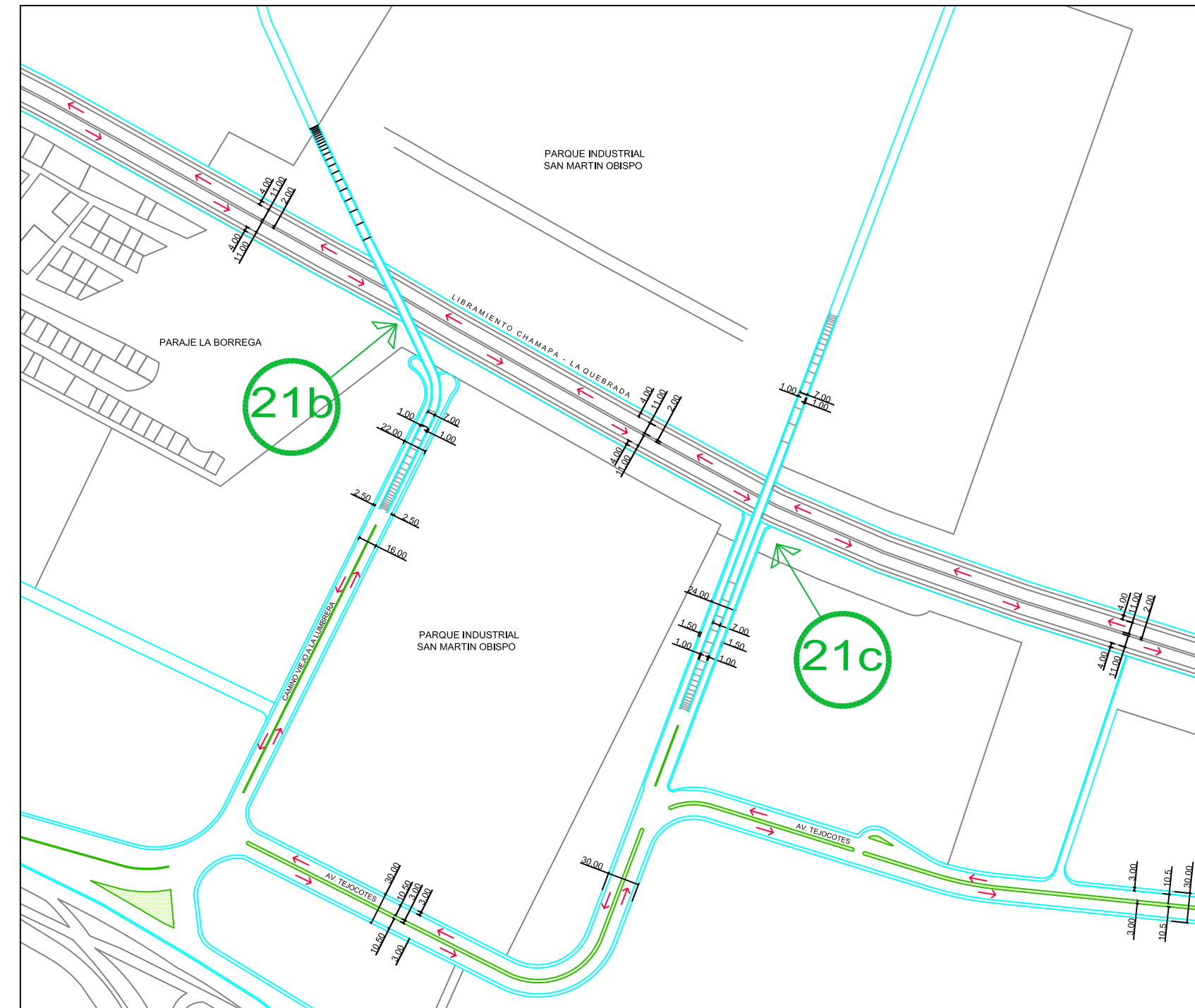
ADECUACIÓN VIAL 20g, 20h, 20i, 21h, 21g



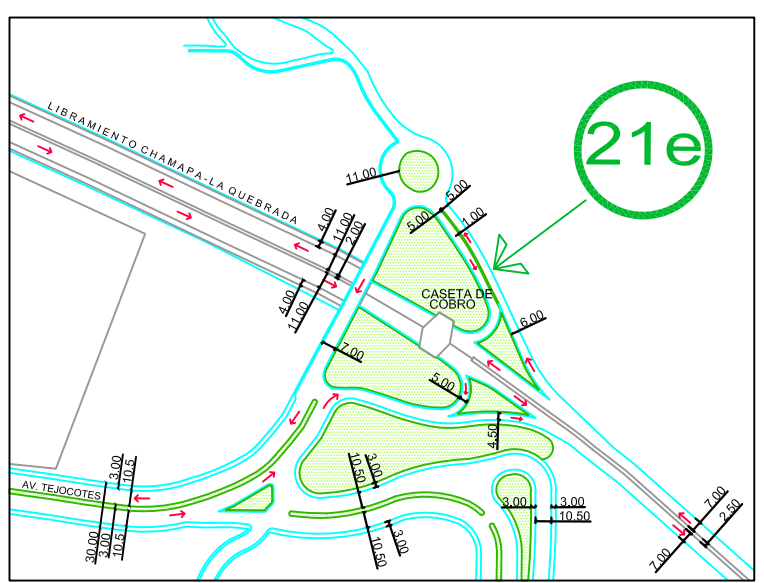
ADECUACIÓN VIAL 21a



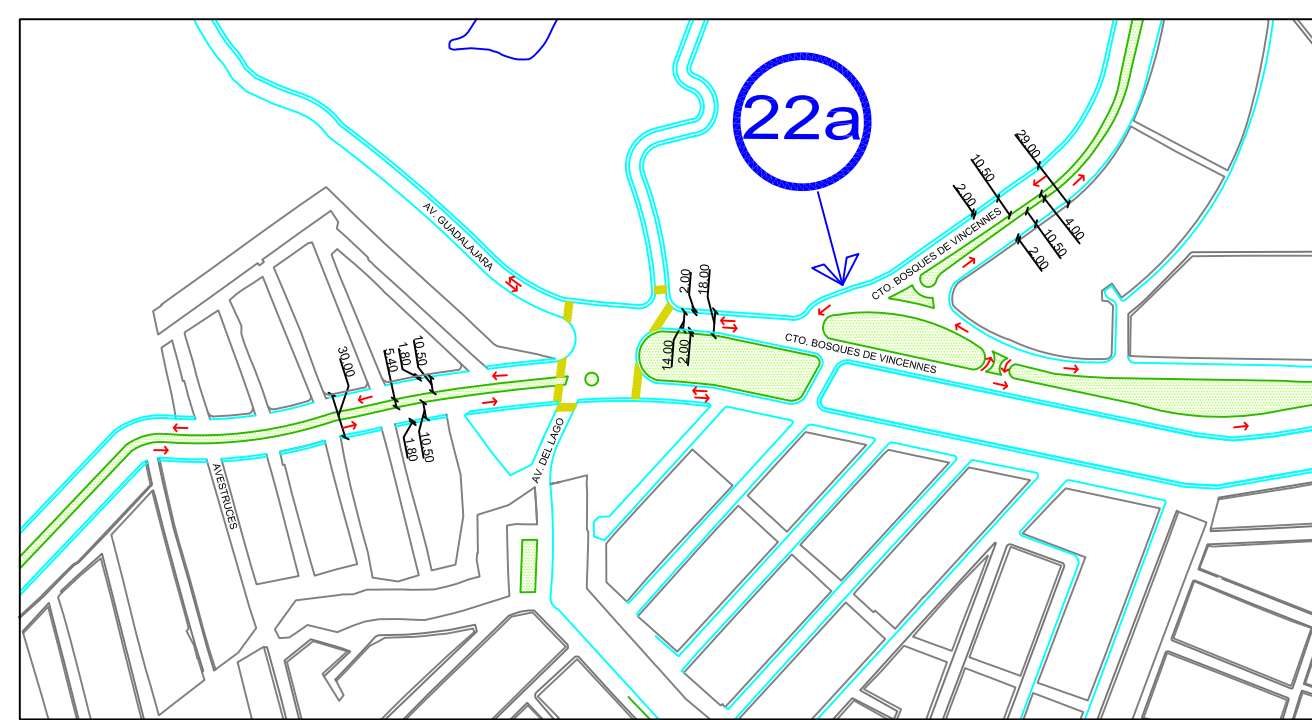
ADECUACIÓN VIAL 21d



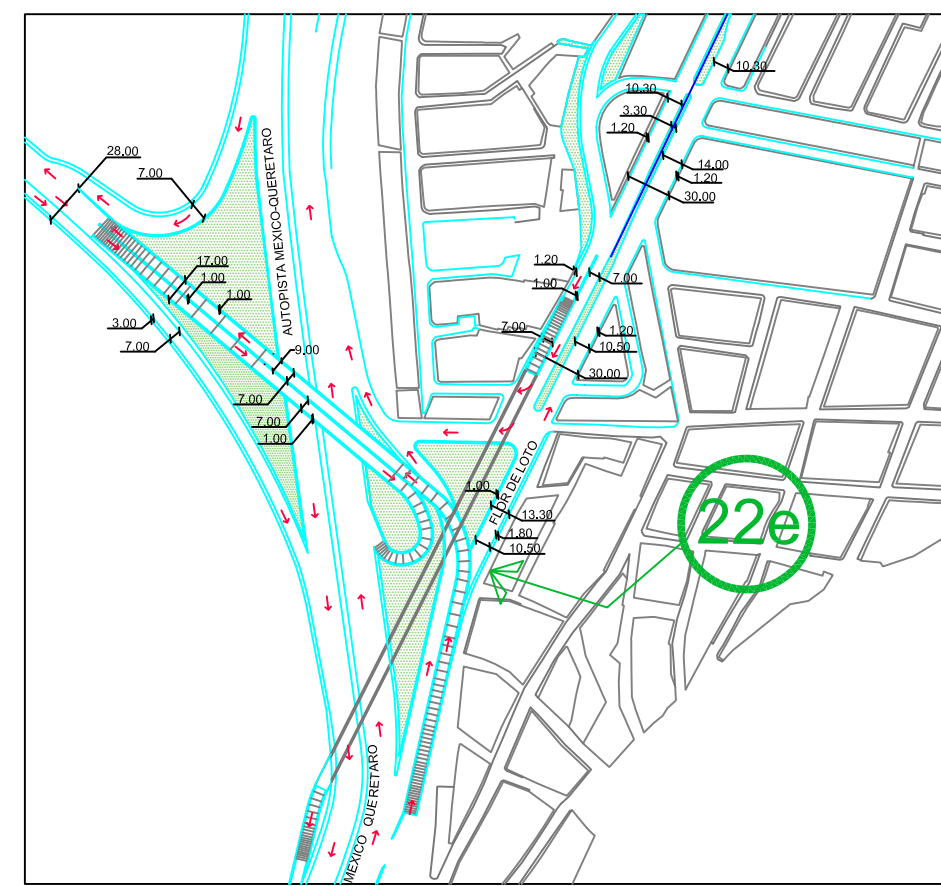
ADECUACIÓN VIAL 21b, 21c



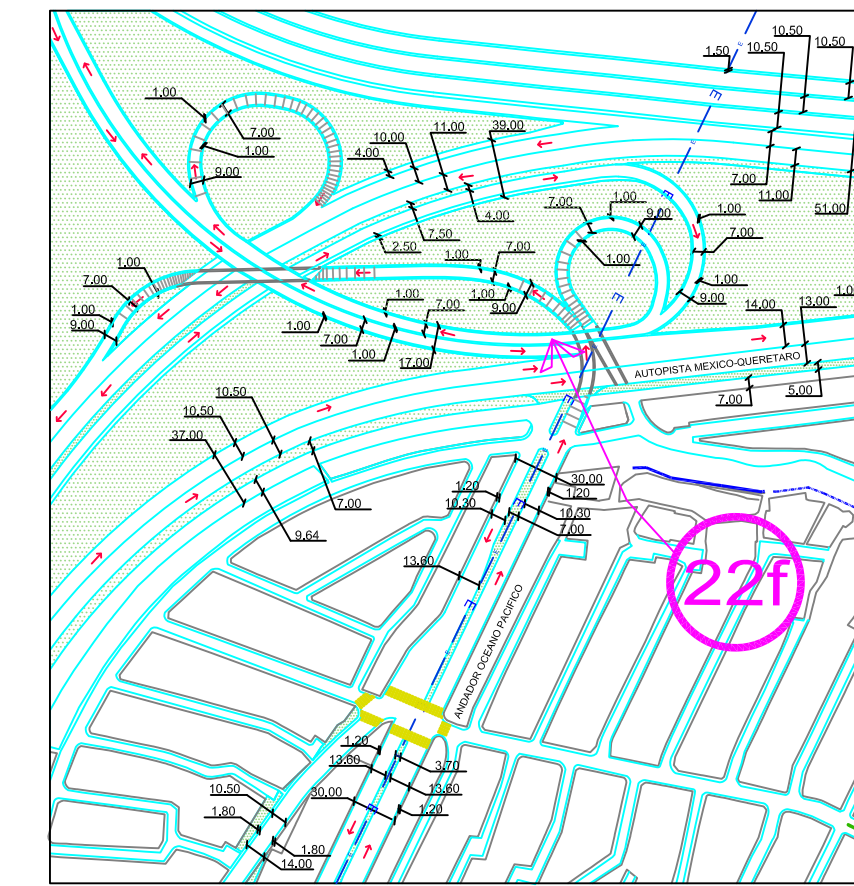
ADECUACIÓN VIAL 21e



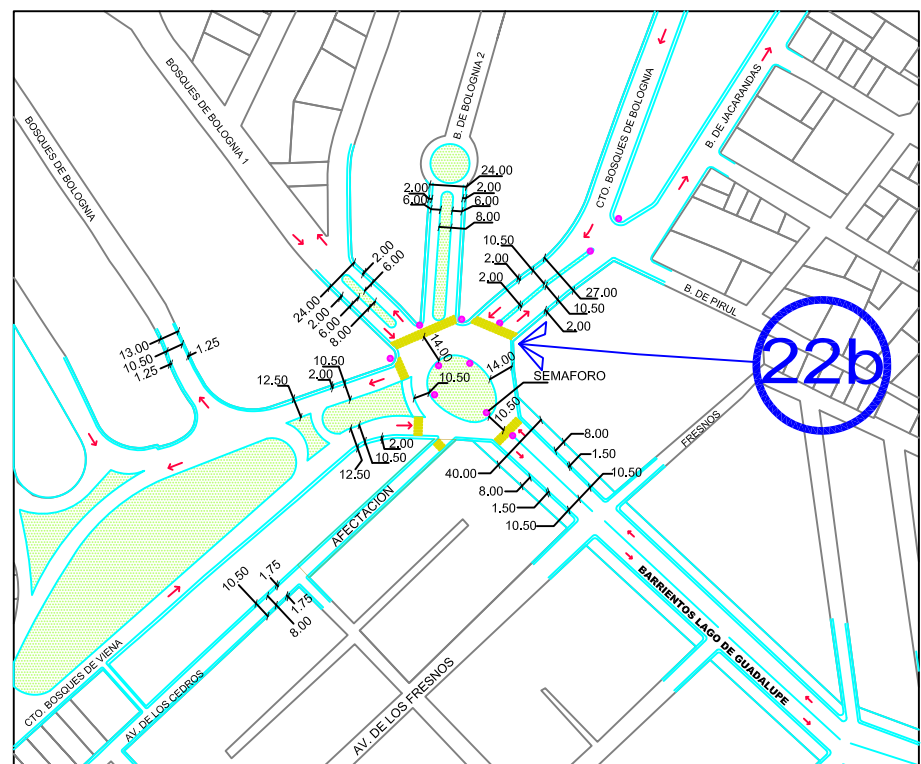
ADECUACIÓN VIAL 22a



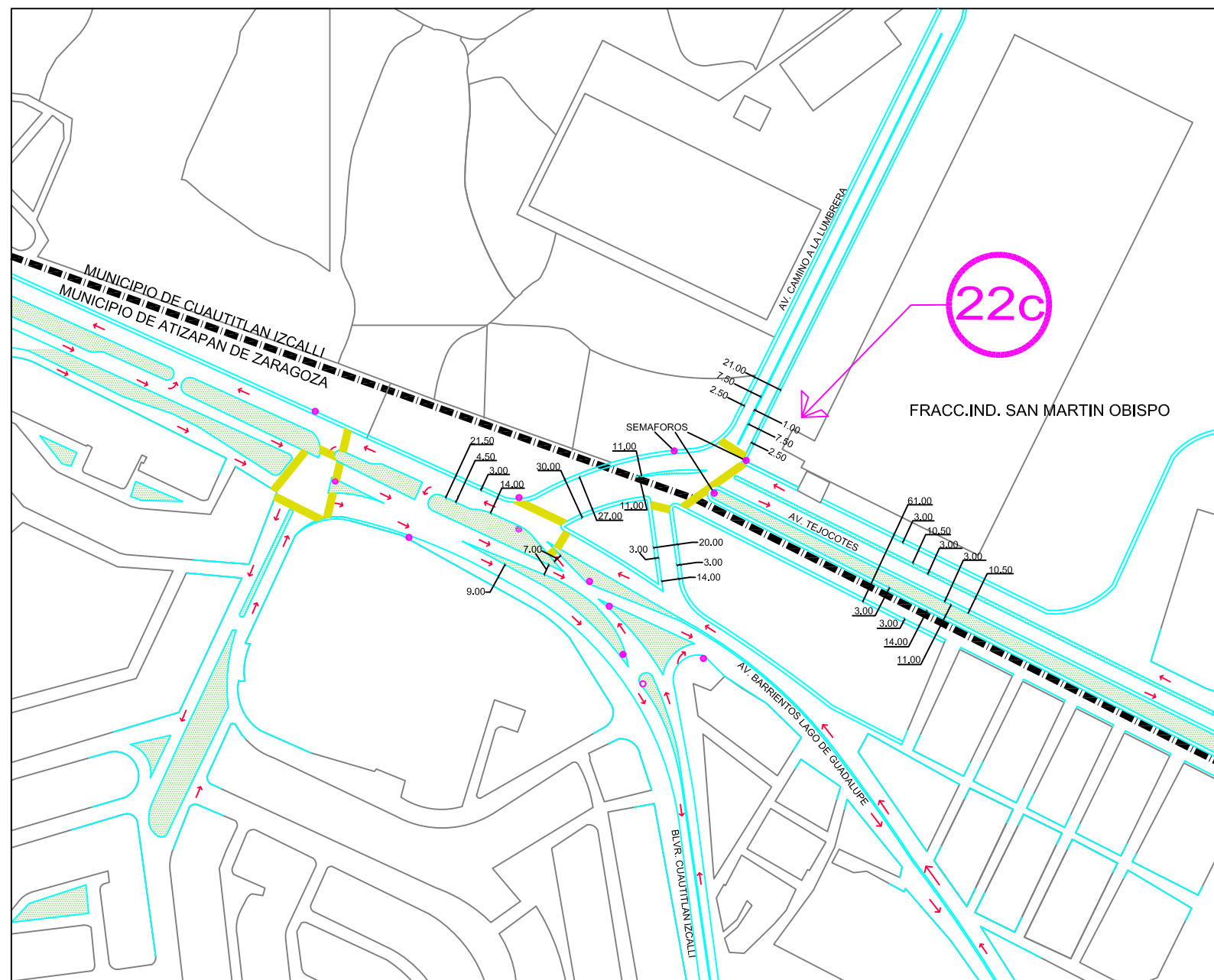
ADECUACIÓN VIAL 22e



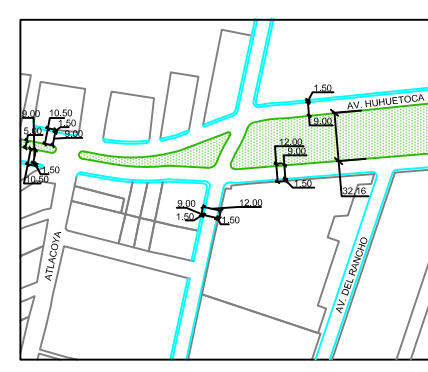
ADECUACIÓN VIAL 22f



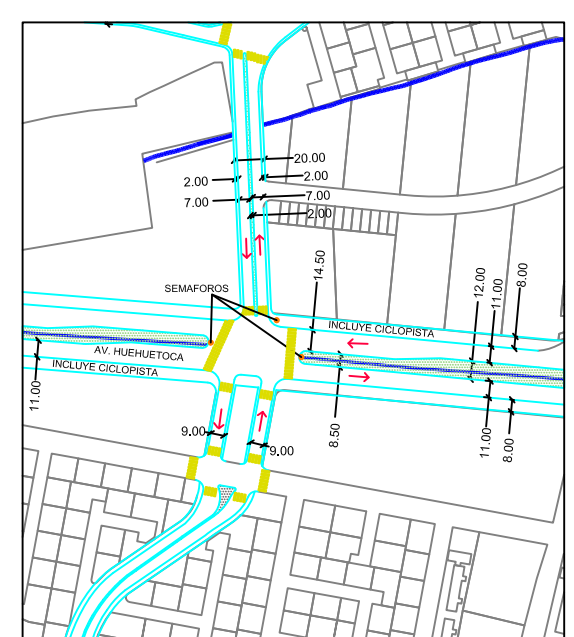
ADECUACIÓN VIAL 22b



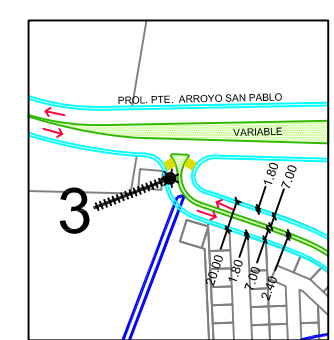
ADECUACIÓN VIAL 22c



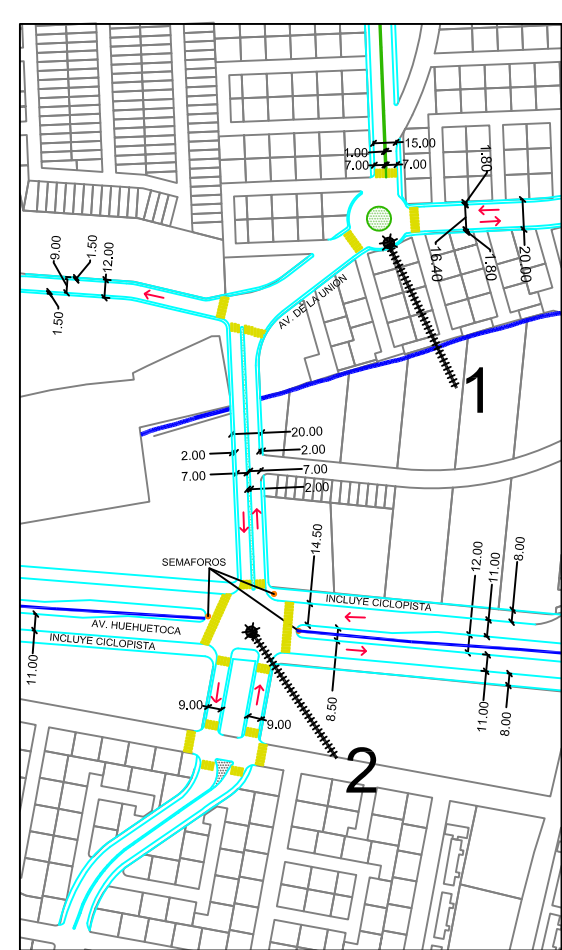
ADECUACION VIAL "1" EN (plano-19) COFRADIA



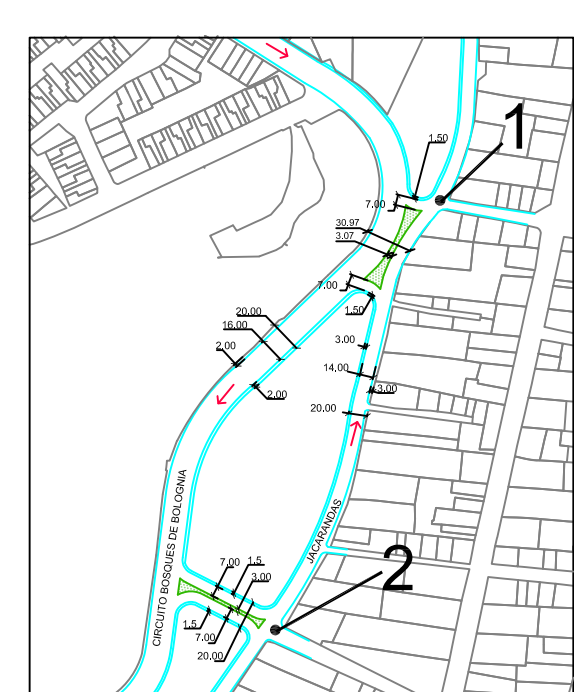
ADECUACION VIAL "1" EN (plano-01) ADOLFO LOPEZ MATEOS



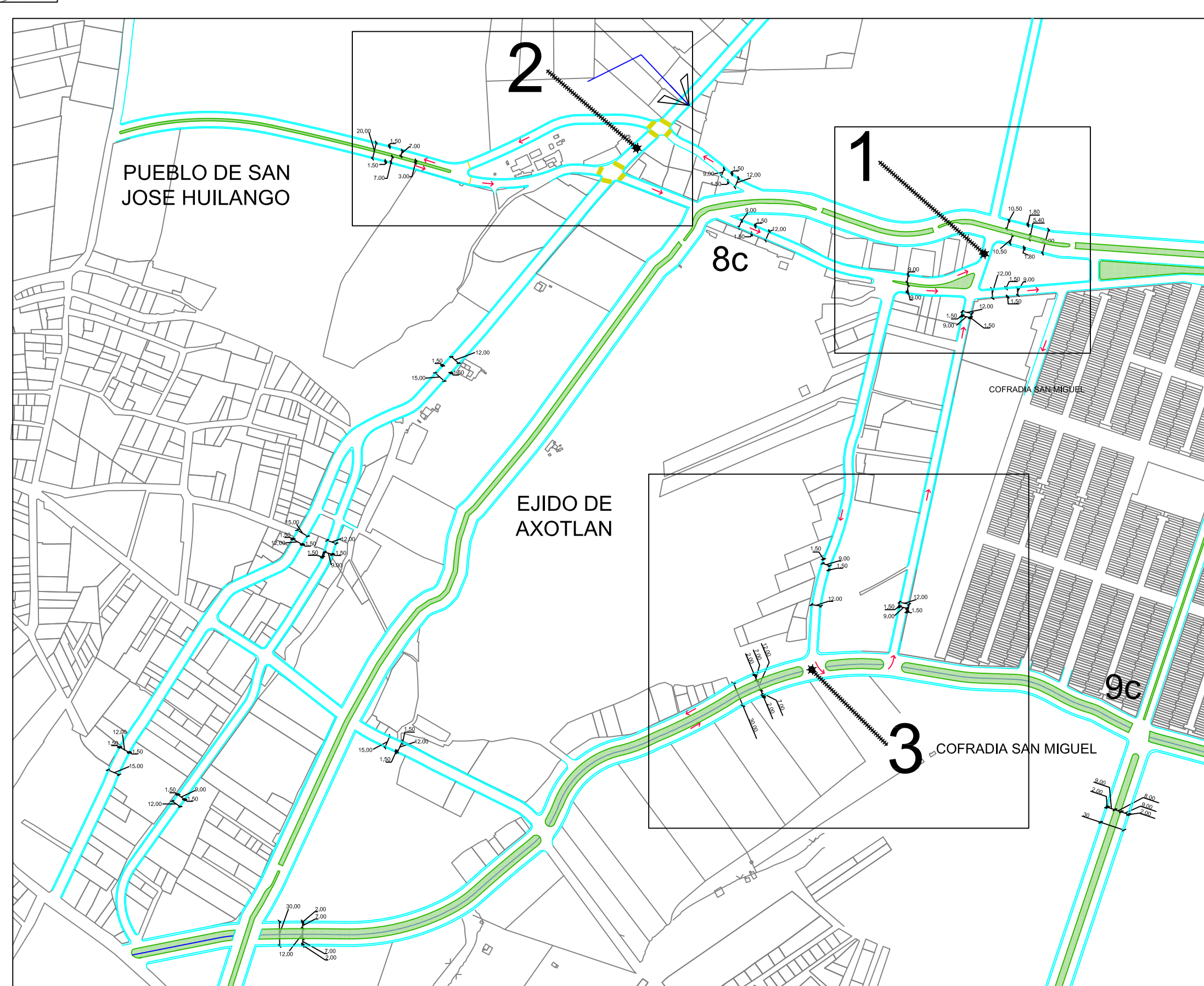
ADECUACION VIAL "3" EN PLANO (PAE-1) CLAUSTROS DE SAN MIGUEL



ADECUACION VIAL "1 y 2" EN (PAE-1) CLAUSTROS DE SAN MIGUEL



ADECUACION VIAL "1 y 2" EN (plano-12) BOSQUES DEL LAGO



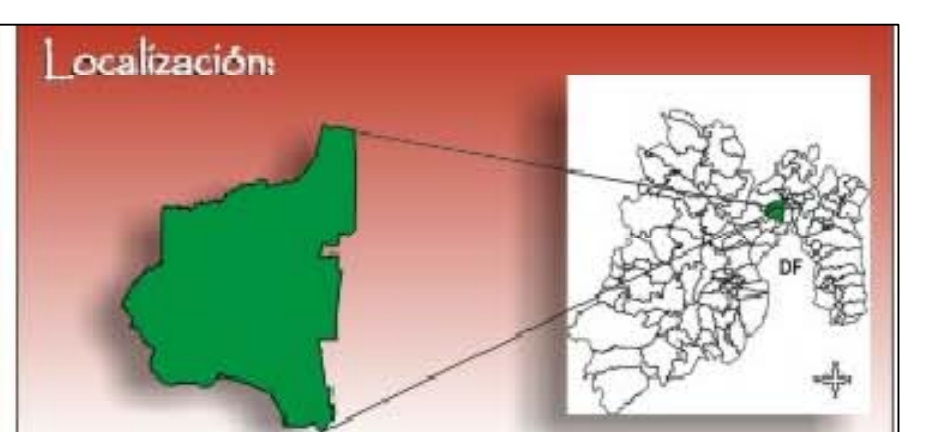
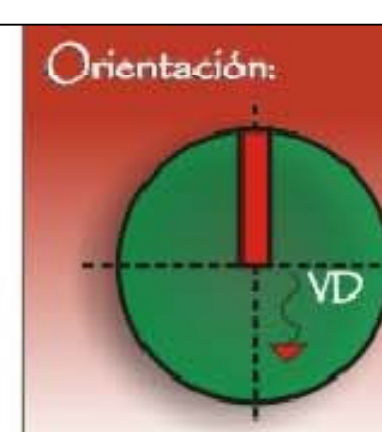
ADECUACION VIAL "1, 2 y 3" EN (PAE-1,2) EJIDO DE AXOTLAN

SIMBOLOGÍA TEMÁTICA:

Simbología Básica:		

Fecha:
AGOSTO-2012

Escala: 1:5000
0 100 200 400 500 m.



Nombre del plano:

DETALLES DE ADECUACIONES VIALES

Clave:

E-3B
6 / 7



Gobierno del Estado de México
Secretaría de Desarrollo Urbano

Plan Municipal de Desarrollo Urbano

H. Ayuntamiento de Cuautitlán Izcalli



Cuautitlán Izcalli
Estado de México